

Luas to Dart via UCD Cycle and Pedestrian Route

Public Consultation Drawings

October 2012



RPS Consulting Engineers,
West Pier Business Campus,
Dun Laoghaire, Co. Dublin, Ireland.

T: +353 (0) 1 288 4499 - F: +353 (0) 1 283 5676
E: ireland@rpsgroup.com W: www.rpsgroup.com/ireland



Luas to Dart via UCD Cycle and Pedestrian Route

DRAWING TITLE

CONTENTS

Scheme Location - Sheet Index

Drawing No.

IX001

WINDY ARBOUR LUAS to U.C.D

St. Columbanus Road

DG101

St Columbanus Road

DG102

Dundrum Road

DG103

Mulvey Park

DG104

Mulvey Park - Gledswood Park

DG105

Gledswood Park

DG106

Gledswood Park

DG107

Bird Avenue, Roebuck Road

DG108

Clonskeagh Road

DG109

Clonskeagh Road - Wynnsward Drive

DG110

BOOTERSTOWN DART STATION to UCD

Belfield Overpass

DG201

Belfield Overpass

DG202

Belfield Overpass

DG203

Woodbine Road

DG204

Woodbine Road

DG205

Woodbine Road

DG206

Woodbine Road - Trimleston Avenue

DG207

Trimleston Avenue

DG208

Trimleston Avenue - Rock Road

DG209

Rock Road

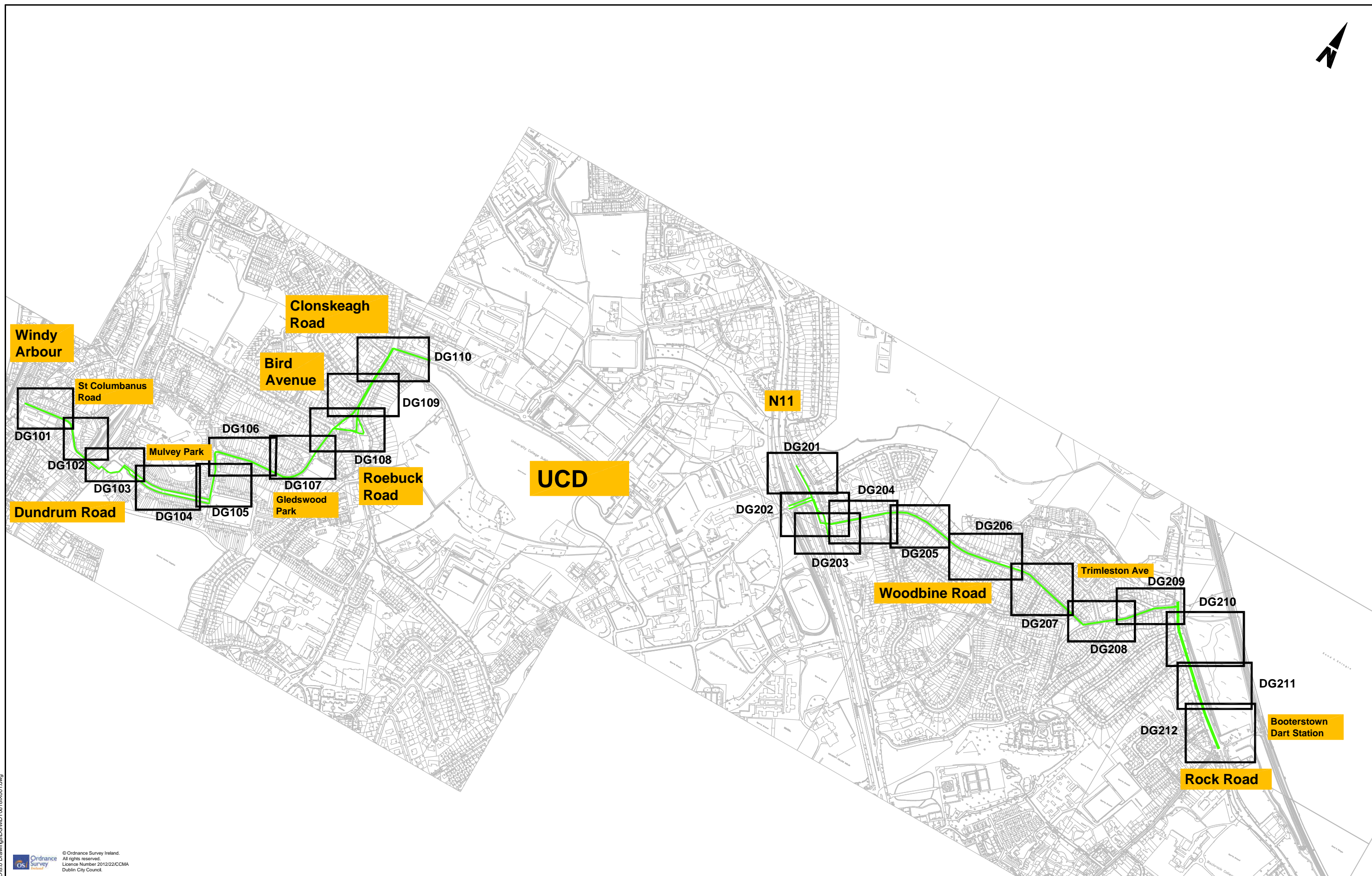
DG210

Rock Road

DG211

Rock Road

DG212



Client

General Notes

(i) This drawing is the property of RPS Consulting Engineers, it is a confidential document and must not be copied, used, or its content divulged without prior written consent.

(ii) All Levels refer to Ordnance Survey Datum, Malin Head.

(iii) DO NOT SCALE, use figured dimensions only, if in doubt ask.

(iv) Hard copies, dwf and pdf will form a controlled issue of the drawing. All other formats (dwg etc) are deemed to be an uncontrolled issue and any work carried out based on these files is at the recipient's own risk. RPS will not accept any responsibility for any errors from the use of these files, either by human error by the recipient, listing of the un-dimensioned measurements, compatibility with the recipient's software, and any errors arising when these files are used to aid the recipient's drawing production, or setting out on site.

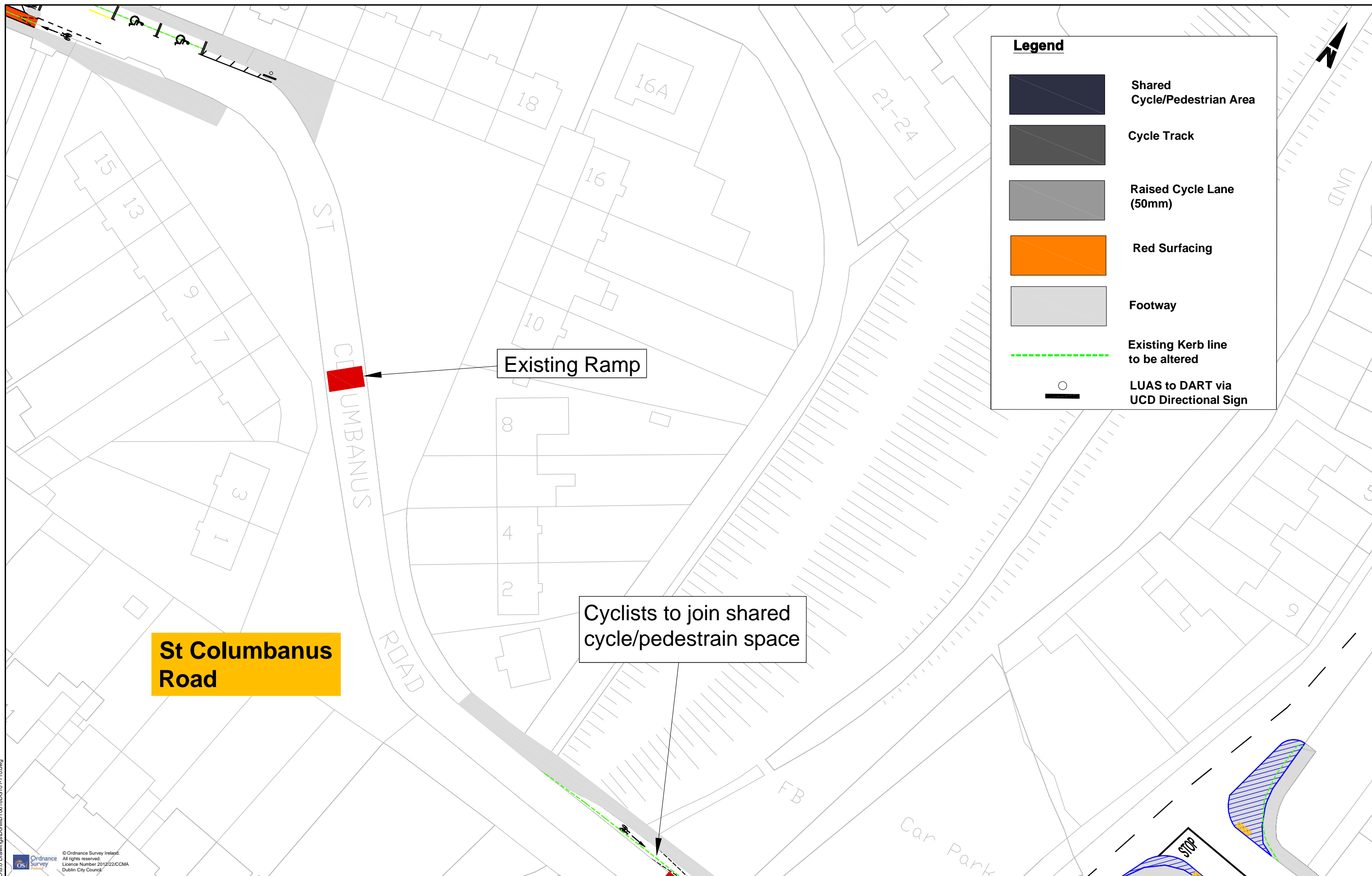
No.	Date	By	App	Amendment / Issue
F01	Oct '12	CF	MN	Issue for Public Consultation

West Pier
Business Campus
Dun Laoghaire
Co Dublin

T +353 1 4882900
F +353 1 2835676
W www.rpsgroup.com/ireland
E ireland@rpsgroup.com

Drawn	CF	Project	Luas to Dart via UCD Cycle and Pedestrian Route		
Checked	CF	Approved	Scheme Location Sheet Index		
Date	Oct 2012	Title			
Scale	1:5,000 @ A1 1:10,000 @ A3	File Ref.	MDT0618\IX001.dwg	Drg. No.	IX001
Job No.	MDT0618	Rev.	F01		

R:\MDT0618_Luas to Dart via UCD\08.d Drawings\DG\MDT0618\IX001.dwg



R:\MDT0618_Luas to Dart via UCD\8.0 Drawings\DG\MDT0618DG101-110.dwg

© Ordnance Survey Ireland. All rights reserved. Licence Number 2012/22/CCMA Dublin City Council

Client

General Notes

(i) This drawing is the property of RPS Consulting Engineers, it is a confidential document and must not be copied, used, or its content divulged without prior written consent.

(ii) All Levels refer to Ordnance Survey Datum, Malin Head.

(iii) DO NOT SCALE, use figured dimensions only, if in doubt ask.

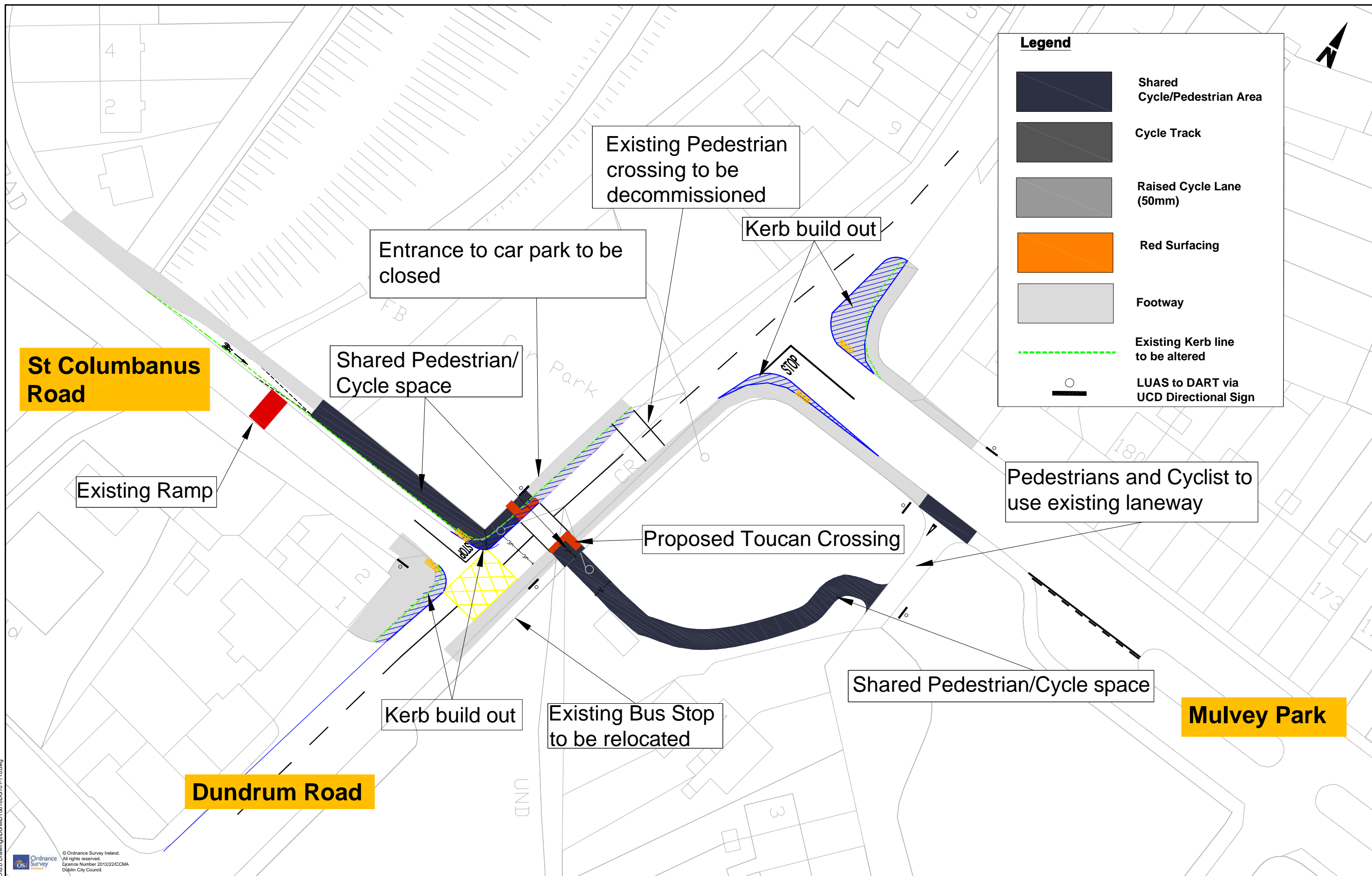
(iv) Hard copies, dwf and pdf will form a controlled issue of the drawing. All other formats (dwtg etc) are deemed to be an uncontrolled issue and any work carried out based on these files is at the recipient's own risk. RPS will not accept any responsibility for any errors from the use of these files, either by human error by the recipient, listing of the un-dimensioned measurements, compatibility with the recipient's software, and any errors arising when these files are used to aid the recipient's drawing production, or setting out on site.

No.	Date	By	For	Amendment / Issue	App
F01	Sept 12	CF	CF	Issue for Public Consultation	MN

West Pier
Business Campus
Dun Laoghaire
Co Dublin

T +353 1 4882900
F +353 1 2835676
W www.rpsgroup.com/ireland
E ireland@rpsgroup.com

Drawn	CF	Project	Luas to Dart via UCD		
Checked	CF	Windy Arbour Luas to U.C.D			
Approved	MN				
Date	AUG 2012	Title	St. Columbanus Road		
Scale	1:250 @ A1 1:500 @ A3	Sheet 2 of 10			
Job No.	MDT0618	File Ref.	MDT0618DG101-110.dwg	Drw. No.	DG102
		Rev.	F01		



Client

General Notes

(i) This drawing is the property of RPS Consulting Engineers, it is a confidential document and must not be copied, used, or its content divulged without prior written consent.

(ii) All Levels refer to Ordnance Survey Datum, Malin Head.

(iii) DO NOT SCALE, use figured dimensions only, if in doubt ask.

(iv) Hard copies, dwf and pdf will form a controlled issue of the drawing. All other formats (dwg etc) are deemed to be an uncontrolled issue and any work carried out based on these files is at the recipient's own risk. RPS will not accept any responsibility for any errors from the use of these files, either by human error by the recipient, listing of the un-dimensioned measurements, compatibility with the recipient's software, and any errors arising when these files are used to aid the recipient's drawing production, or setting out on site.

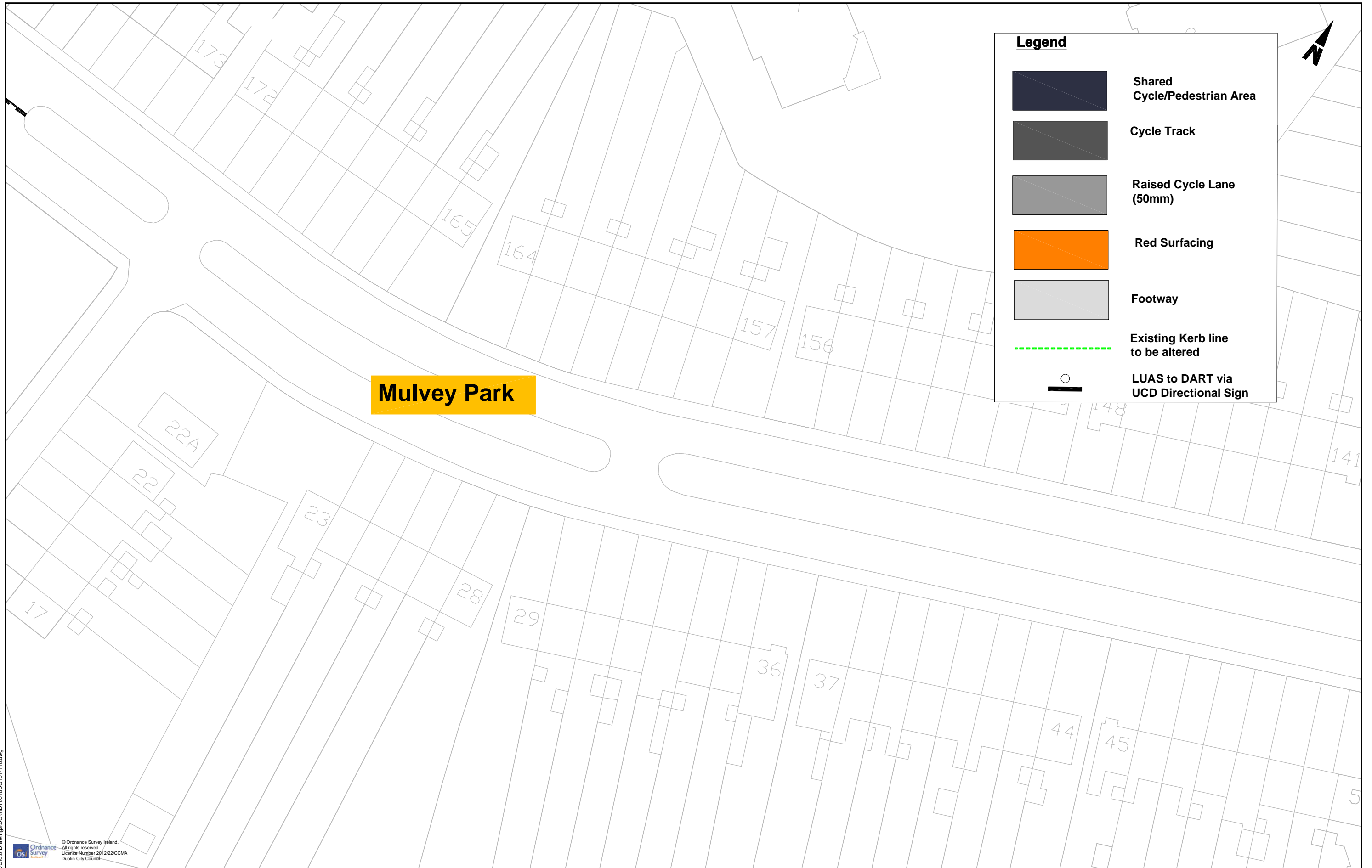
No.	Date	By	For	App
F01	Sept 12	CF	Issue for Public Consultation	MN
			Amendment / Issue	App

West Pier
Business Campus
Dun Laoghaire
Co Dublin

T +353 1 4882900
F +353 1 2835676
W www.rpsgroup.com/ireland
E ireland@rpsgroup.com

Drawn	CF	Project	Luas to Dart via UCD		
Checked	CF	Windy Arbour Luas to U.C.D			
Approved	MN				
Date	AUG 2012	Title	Dundrum Road		
Scale	1:250 @ A1	Sheet 3 of 10			
	1:500 @ A3				
Job No.	MDT0618	File Ref.	MDT0618DG101-110.dwg	Drw. No.	DG103
				Rev.	F01

R:\MDT0618_Luas to Dart via UCD\18.0 Drawings\DG\MDT0618DG101-110.dwg



Client

General Notes

(i) This drawing is the property of RPS Consulting Engineers, it is a confidential document and must not be copied, used, or its content divulged without prior written consent.

(ii) All Levels refer to Ordnance Survey Datum, Malin Head.

(iii) DO NOT SCALE, use figured dimensions only, if in doubt ask.

(iv) Hard copies, dwf and pdf will form a controlled issue of the drawing. All other formats (dwg etc) are deemed to be an uncontrolled issue and any work carried out based on these files is at the recipients own risk. RPS will not accept any responsibility for any errors from the use of these files, either by human error by the recipient, listing of the un-dimensioned measurements, compatibility with the recipients software, and any errors arising when these files are used to aid the recipients drawing production, or setting out on site.

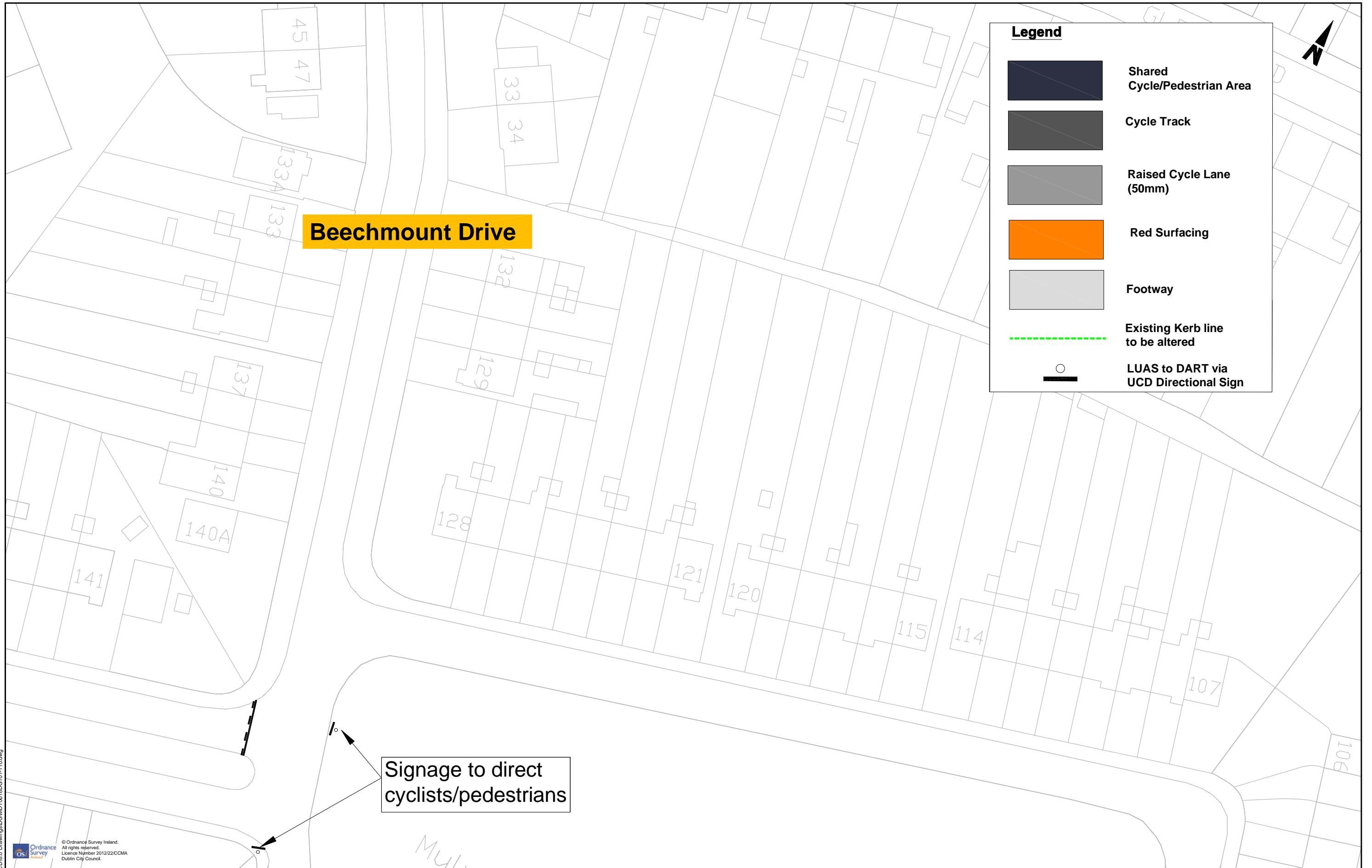
No.	Date	By	App	Amendment / Issue
F01	Sept 12	CF	MN	Issue for Public Consultation

West Pier
Business Campus
Dun Laoghaire
Co Dublin








T +353 1 4882900
F +353 1 2835676
W www.rpsgroup.com/ireland
E ireland@rpsgroup.com

Drawn	CF	Project	Luas to Dart via UCD
Checked	CF	Windy Arbour Luas to U.C.D	
Approved	MN		
Date	AUG 2012	Title	
Scale	1:250 @ A1 1:500 @ A3	Mulvey Park	
Job No.	MDT0618	File Ref.	MDT0618DG101-110.dwg
		Drg. No.	DG104
		Rev.	F01

R:\MDT0618_Luas to Dart via UCD\18.0 Drawings\DG\MDT0618DG101-110.dwg



Legend

-  Shared Cycle/Pedestrian Area
-  Cycle Track
-  Raised Cycle Lane (50mm)
-  Red Surfacing
-  Footway
-  Existing Kerb line to be altered
-  LUAS to DART via UCD Directional Sign

Beechmount Drive

Signage to direct cyclists/pedestrians

© Ordnance Survey Ireland. All rights reserved. Licence Number 2012/22/CCMA Dublin City Council.

Client





General Notes

(i) This drawing is the property of RPS Consulting Engineers, it is a confidential document and must not be copied, used, or its content divulged without prior written consent.

(ii) All Levels refer to Ordnance Survey Datum, Malin Head.

(iii) DO NOT SCALE, use figured dimensions only, if in doubt ask.

(iv) Hard copies, dwf and pdf will form a controlled issue of the drawing. All other formats (dwg etc) are deemed to be an uncontrolled issue and any work carried out based on these files is at the recipients own risk. RPS will not accept any responsibility for any errors from the use of these files, either by human error by the recipient, listing of the un-dimensioned measurements, compatibility with the recipients software, and any errors arising when these files are used to aid the recipients drawing production, or setting out on site.

No.	Date	By	App	Amendment / Issue
F01	Sept 12	CF	MN	Issue for Public Consultation

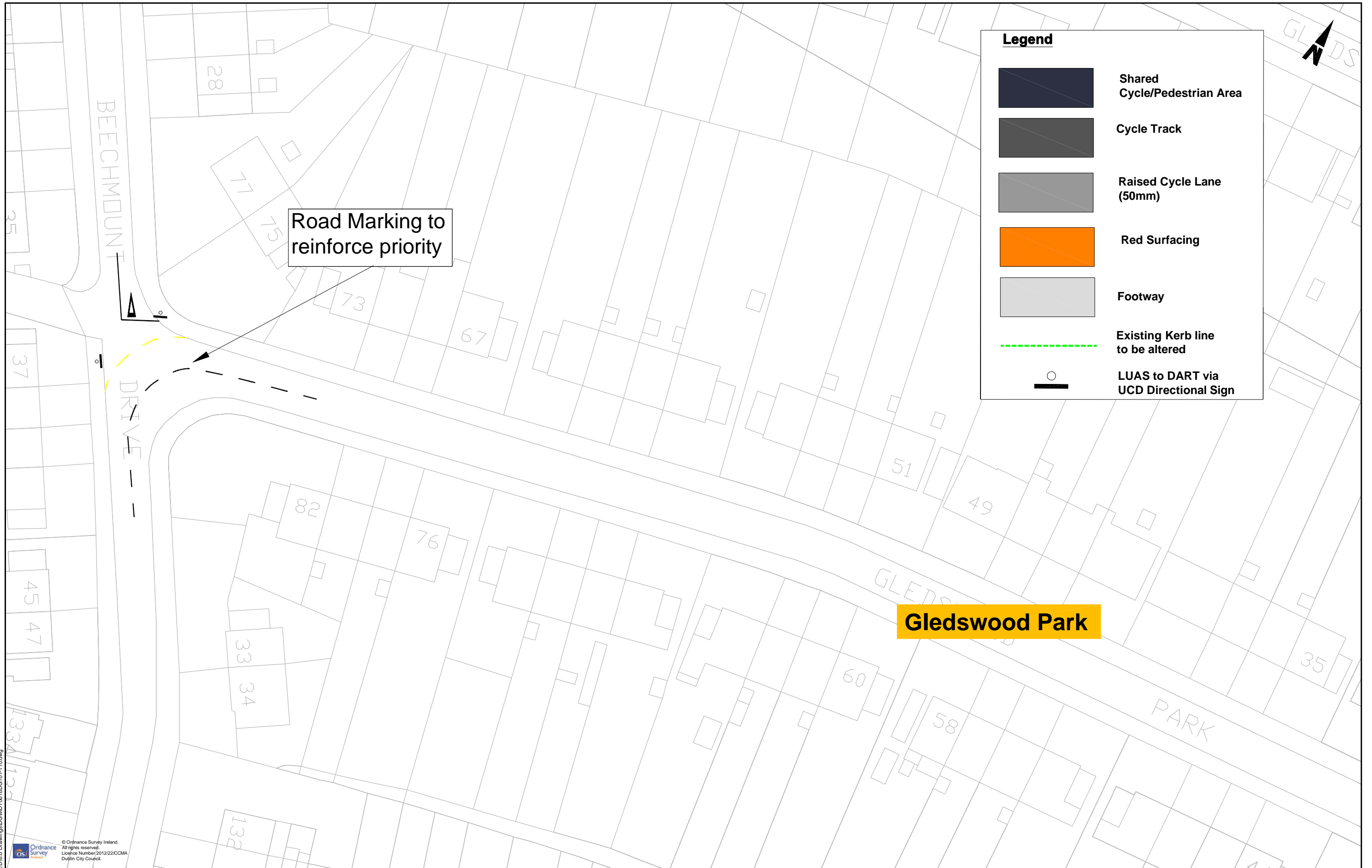


West Pier
Business Campus
Dun Laoghaire
Co Dublin

T +353 1 4882900
F +353 1 2835676
W www.rpsgroup.com/ireland
E ireland@rpsgroup.com

Drawn	CF	Project	Luas to Dart via UCD	
Checked	CF	Windy Arbour Luas to U.C.D		
Approved	MN	Mulvey Park - Gledswood Park		
Date	AUG 2012	Sheet 5 of 10		
Scale	1:250 @ A1 1:500 @ A3	File Ref.	MDT0618DG101-110.dwg	Rev. F01
Job No.	MDT0618	Drg. No.	DG105	

R:\MDT0618 - Luas to Dart via UCD\08.0 Drawings\08\MDT0618DG101-110.dwg



Legend

- Shared Cycle/Pedestrian Area
- Cycle Track
- Raised Cycle Lane (50mm)
- Red Surfacing
- Footway
- Existing Kerb line to be altered
- LUAS to DART via UCD Directional Sign

Road Marking to reinforce priority

Gledswood Park

© Ordnance Survey Ireland. All rights reserved. Licence Number: 2012/22/CCMA Dublin City Council.

Client

General Notes

(i) This drawing is the property of RPS Consulting Engineers, it is a confidential document and must not be copied, used, or its content divulged without prior written consent.

(ii) All Levels refer to Ordnance Survey Datum, Malin Head.

(iii) DO NOT SCALE, use figured dimensions only, if in doubt ask.

(iv) Hard copies, dwf and pdf will form a controlled issue of the drawing. All other formats (dwg etc) are deemed to be an uncontrolled issue and any work carried out based on these files is at the recipients own risk. RPS will not accept any responsibility for any errors from the use of these files, either by human error by the recipient, listing of the un-dimensioned measurements, compatibility with the recipients software, and any errors arising when these files are used to aid the recipients drawing production, or setting out on site.

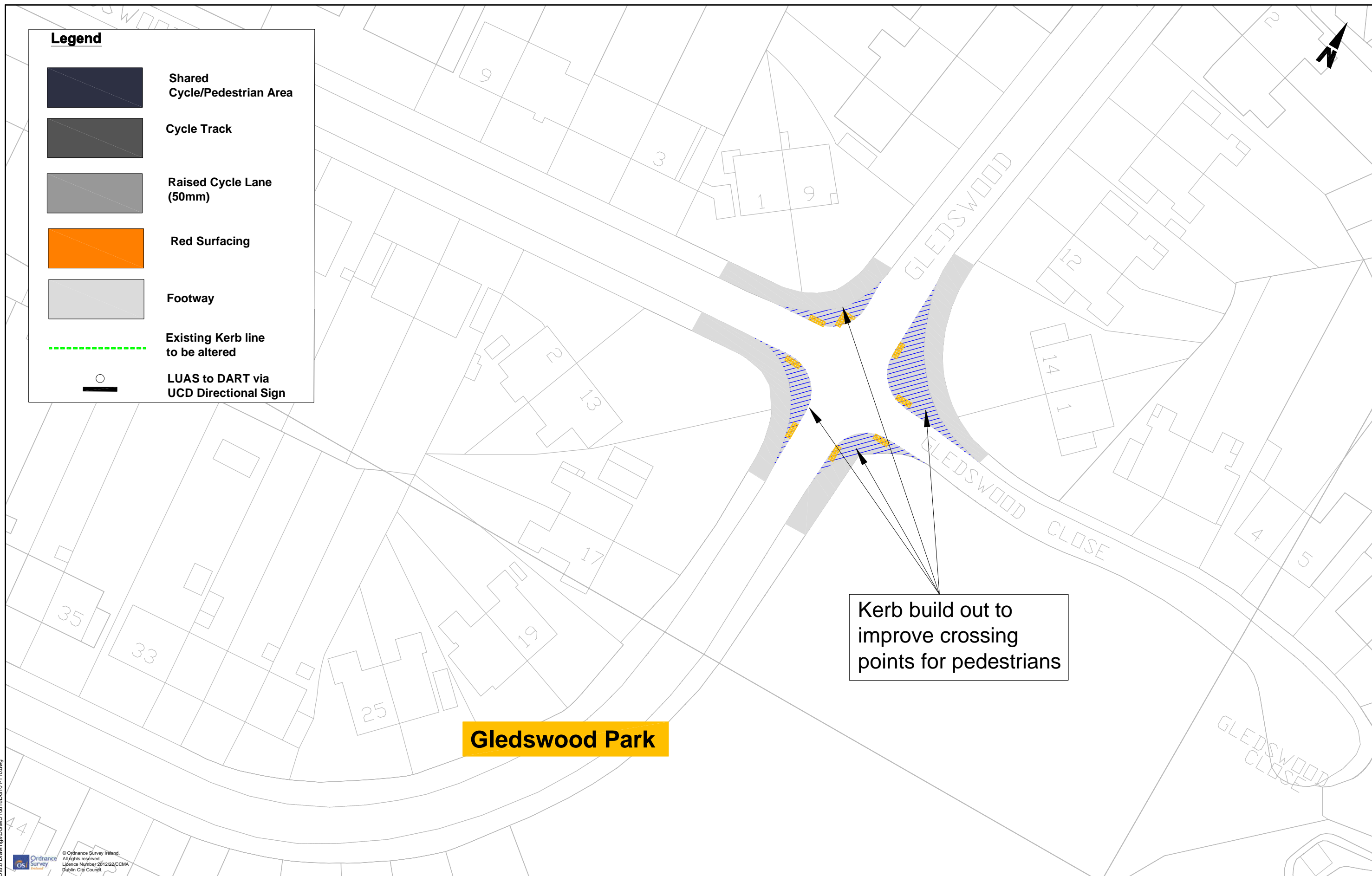
No.	Date	By	App	Amendment / Issue
F01	Sept 12	CF	MN	Issue for Public Consultation

RPS

West Pier
Business Campus
Dun Laoghaire
Co Dublin

T +353 1 4882900
F +353 1 2835676
W www.rpsgroup.com/ireland
E ireland@rpsgroup.com

Drawn	CF	Project	Luas to Dart via UCD	
Checked	CF	Windy Arbour Luas to U.C.D		
Approved	MN			
Date	AUG 2012	Title	Gledswood Park	
Scale	1:250 @ A1 1:500 @ A3	Sheet 6 of 12		
Job No.	MDT0618	File Ref.	MDT0618DG101-110.dwg	Rev. F01
		Drg. No.	DG106	



R:\MDT0618_Luas to Dart via UCD\8.0 Drawings\DG\MDT0618DG101-110.dwg

© Ordnance Survey Ireland. All rights reserved. Licence Number 201222/CCMA Dublin City Council.

	<p>General Notes</p> <p>(i) This drawing is the property of RPS Consulting Engineers, it is a confidential document and must not be copied, used, or its content divulged without prior written consent.</p> <p>(ii) All Levels refer to Ordnance Survey Datum, Malin Head.</p> <p>(iii) DO NOT SCALE, use figured dimensions only, if in doubt ask.</p> <p>(iv) Hard copies, dwf and pdf will form a controlled issue of the drawing. All other formats (dwg etc) are deemed to be an uncontrolled issue and any work carried out based on these files is at the recipients own risk. RPS will not accept any responsibility for any errors from the use of these files, either by human error by the recipient, listing of the un-dimensioned measurements, compatibility with the recipients software, and any errors arising when these files are used to aid the recipients drawing production, or setting out on site.</p>
--	---

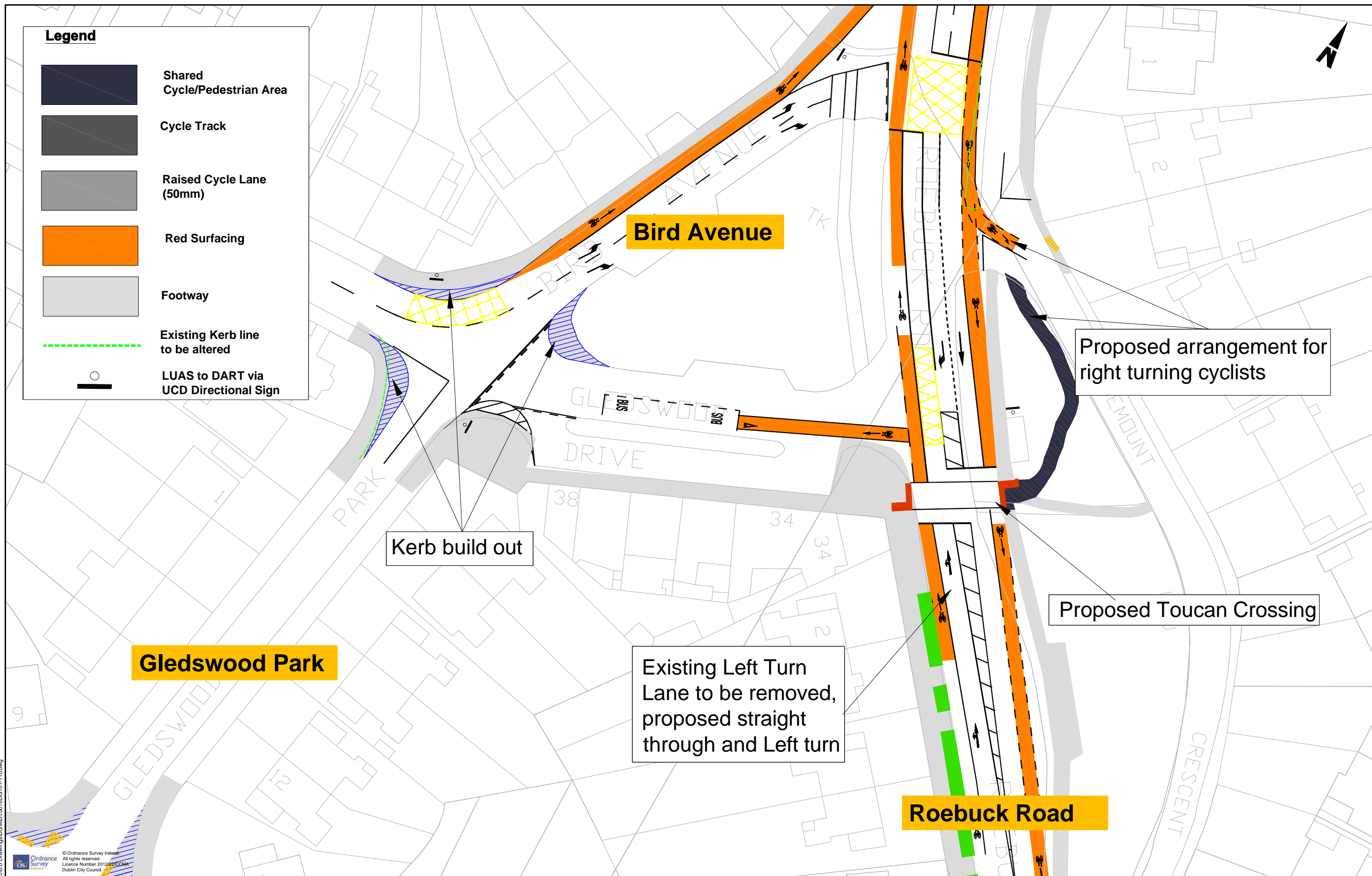
No.	Date	By	App	Amendment / Issue
F01	Sept 12	CF	MN	Issue for Public Consultation

RPS

West Pier
Business Campus
Dun Laoghaire
Co Dublin

T +353 1 4882900
F +353 1 2835676
W www.rpsgroup.com/ireland
E ireland@rpsgroup.com

Drawn	CF	Project	Luas to Dart via UCD		
Checked	CF	Windy Arbour Luas to U.C.D			
Approved	MN				
Date	AUG 2012	Title			
Scale	1:250 @ A1 1:500 @ A3	Gledswood Park			
		Sheet 7 of 10			
Job No.	MDT0618	File Ref.	MDT0618DG101-110.dwg	Drg. No.	DG107
		Rev.	F01		



Legend

-  Shared Cycle/Pedestrian Area
-  Cycle Track
-  Raised Cycle Lane (50mm)
-  Red Surfacing
-  Footway
-  Existing Kerb line to be altered
-  LUAS to DART via UCD Directional Sign

Gledswood Park

Bird Avenue





Roebuck Road

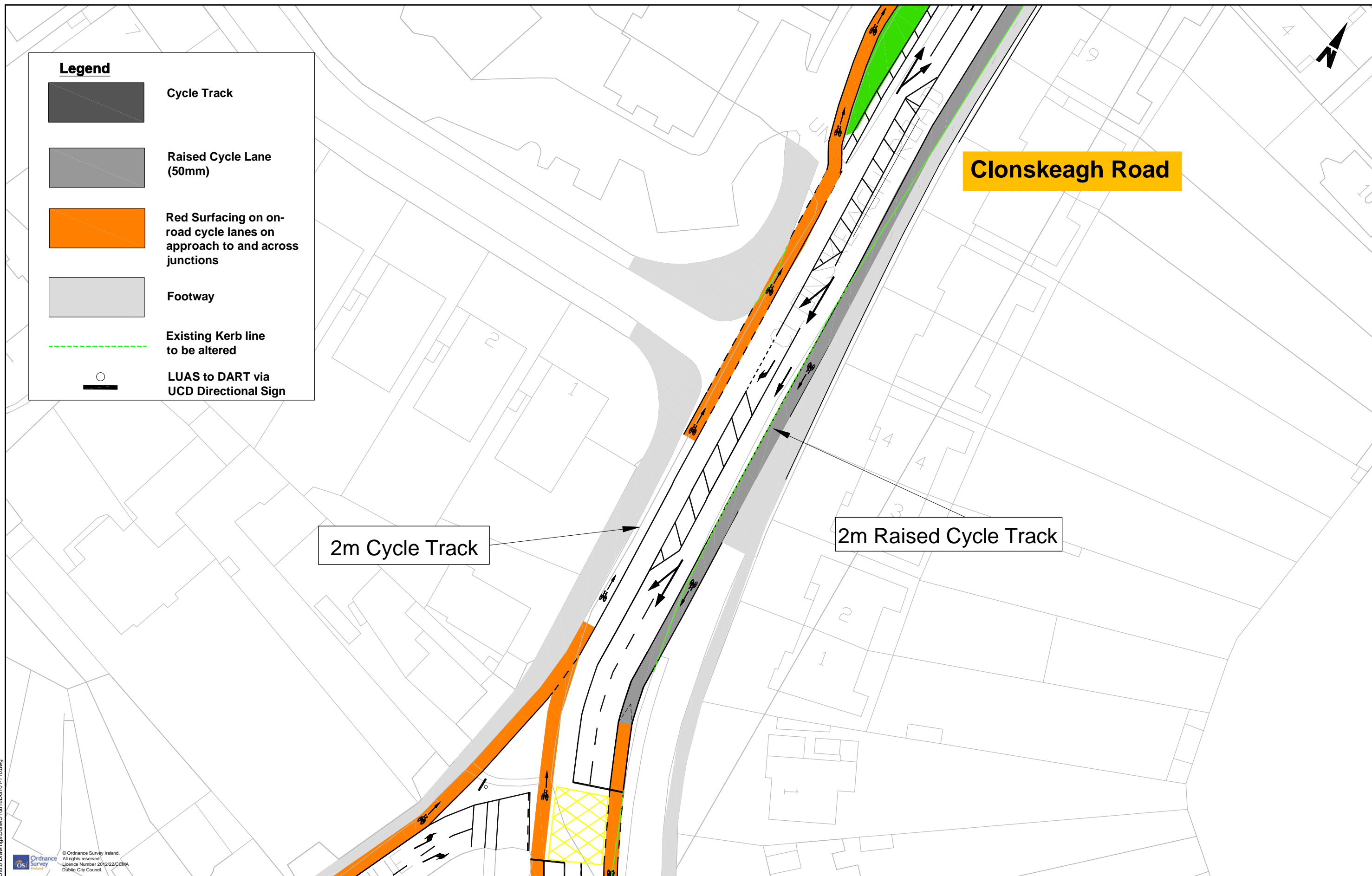
Kerb build out

Existing Left Turn Lane to be removed, proposed straight through and Left turn







Proposed arrangement for right turning cyclists

Proposed Toucan Crossing

<p>Client</p>   	<p>General Notes</p> <p>(i) This drawing is the property of RPS Consulting Engineers, it is a confidential document and must not be copied, used, or its content divulged without prior written consent.</p> <p>(ii) All Levels refer to Ordnance Survey Datum, Malin Head.</p> <p>(iii) DO NOT SCALE, use figured dimensions only, if in doubt ask.</p> <p>(iv) Hard copies, dwf and pdf will form a controlled issue of the drawing. All other formats (dwg etc) are deemed to be an uncontrolled issue and any work carried out based on these files is at the recipient's own risk. RPS will not accept any responsibility for any errors from the use of these files, either by human error by the recipient, listing of the un-dimensioned measurements, compatibility with the recipient's software, and any errors arising when these files are used to aid the recipient's drawing production, or setting out on site.</p>	<table border="1" style="width: 100%; border-collapse: collapse;"> <tr> <td style="width: 5%;">No.</td> <td style="width: 10%;">Date</td> <td style="width: 45%;">Description</td> <td style="width: 40%;">App.</td> </tr> <tr> <td>F01</td> <td>Sept 12</td> <td>Issue for Public Consultation</td> <td>MN</td> </tr> <tr> <td> </td> <td> </td> <td>Amendment / Issue</td> <td>App</td> </tr> </table>	No.	Date	Description	App.	F01	Sept 12	Issue for Public Consultation	MN			Amendment / Issue	App	 <p>West Pier Business Campus Dun Laoghaire Co Dublin</p> <p>T +353 1 4882900 F +353 1 2835676 W www.rpsgroup.com/ireland E ireland@rpsgroup.com</p>	<table border="1" style="width: 100%; border-collapse: collapse;"> <tr> <td style="width: 50%;">Drawn</td> <td style="width: 50%;">CF</td> </tr> <tr> <td>Checked</td> <td>CF</td> </tr> <tr> <td>Approved</td> <td>MN</td> </tr> <tr> <td>Date</td> <td>AUG 2012</td> </tr> <tr> <td>Scale</td> <td>1:250 @ A1 1:500 @ A3</td> </tr> <tr> <td>Job No.</td> <td>MDT0618</td> </tr> </table>	Drawn	CF	Checked	CF	Approved	MN	Date	AUG 2012	Scale	1:250 @ A1 1:500 @ A3	Job No.	MDT0618	<p>Project</p> <p>Luas to Dart via UCD Windy Arbour Luas to U.C.D</p> <p>Title</p> <p>Bird Avenue, Roebuck Road Sheet 8 of 10</p> <table border="1" style="width: 100%; border-collapse: collapse;"> <tr> <td style="width: 50%;">File Ref.</td> <td style="width: 20%;">MDT0618DG101-110.dwg</td> <td style="width: 20%;">Drg. No.</td> <td style="width: 10%;">DG108</td> <td style="width: 10%;">Rev.</td> <td style="width: 5%;">F01</td> </tr> </table>	File Ref.	MDT0618DG101-110.dwg	Drg. No.	DG108	Rev.	F01
No.	Date	Description	App.																																
F01	Sept 12	Issue for Public Consultation	MN																																
		Amendment / Issue	App																																
Drawn	CF																																		
Checked	CF																																		
Approved	MN																																		
Date	AUG 2012																																		
Scale	1:250 @ A1 1:500 @ A3																																		
Job No.	MDT0618																																		
File Ref.	MDT0618DG101-110.dwg	Drg. No.	DG108	Rev.	F01																														



Legend

-  Cycle Track
-  Raised Cycle Lane (50mm)
-  Red Surfacing on on-road cycle lanes on approach to and across junctions
-  Footway
-  Existing Kerb line to be altered
-  LUAS to DART via UCD Directional Sign

2m Cycle Track

2m Raised Cycle Track

Clonskeagh Road

© Ordnance Survey Ireland. All rights reserved. License Number 2012/22/CCMA Dublin City Council.

Client



General Notes

(i) This drawing is the property of RPS Consulting Engineers, it is a confidential document and must not be copied, used, or its content divulged without prior written consent.

(ii) All Levels refer to Ordnance Survey Datum, Malin Head.

(iii) DO NOT SCALE, use figured dimensions only, if in doubt ask.

(iv) Hard copies, dwf and pdf will form a controlled issue of the drawing. All other formats (dwg etc) are deemed to be an uncontrolled issue and any work carried out based on these files is at the recipients own risk. RPS will not accept any responsibility for any errors from the use of these files, either by human error by the recipient, listing of the un-dimensioned measurements, compatibility with the recipients software, and any errors arising when these files are used to aid the recipients drawing production, or setting out on site.

No.	Date	By	App	Amendment / Issue
F01	Sept 12	CF	MN	Issue for Public Consultation

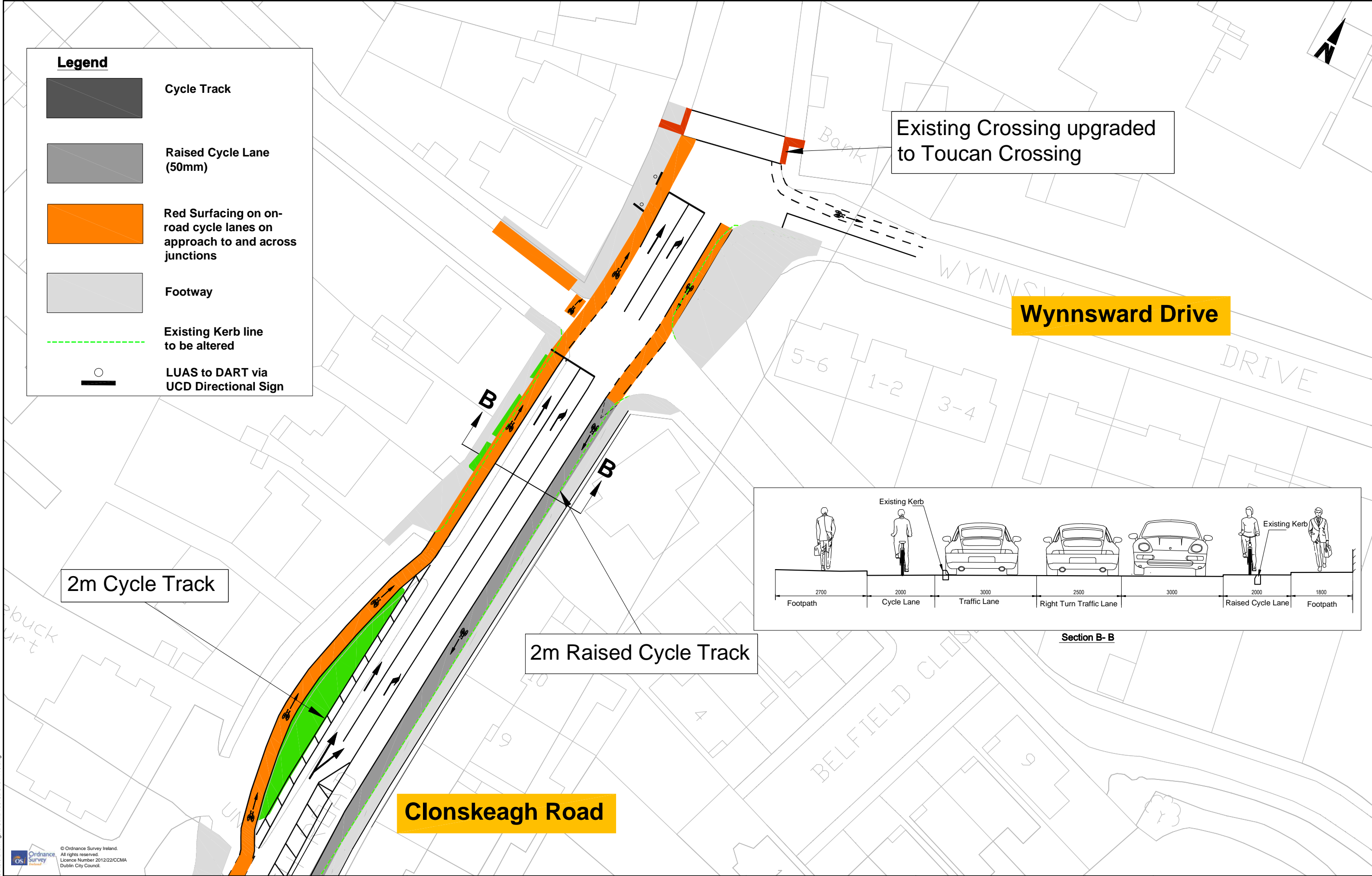
RPS

West Pier
Business Campus
Dun Laoghaire
Co Dublin

T +353 1 4882900
F +353 1 2835676
W www.rpsgroup.com/ireland
E ireland@rpsgroup.com

Drawn	CF	Project	Luas to Dart via UCD		
Checked	CF	Windy Arbour Luas to U.C.D			
Approved	MN				
Date	AUG 2012	Title	Clonskeagh Road		
Scale	1:250 @ A1 1:500 @ A3	Sheet 9 of 10			
Job No.	MDT0618	File Ref.	MDT0618DG101-110.dwg	Drg. No.	DG109
		Rev.	F01		

R:\MDT0618_Luas to Dart via UCD\8.0 Drawings\DG\MDT0618DG101-110.dwg



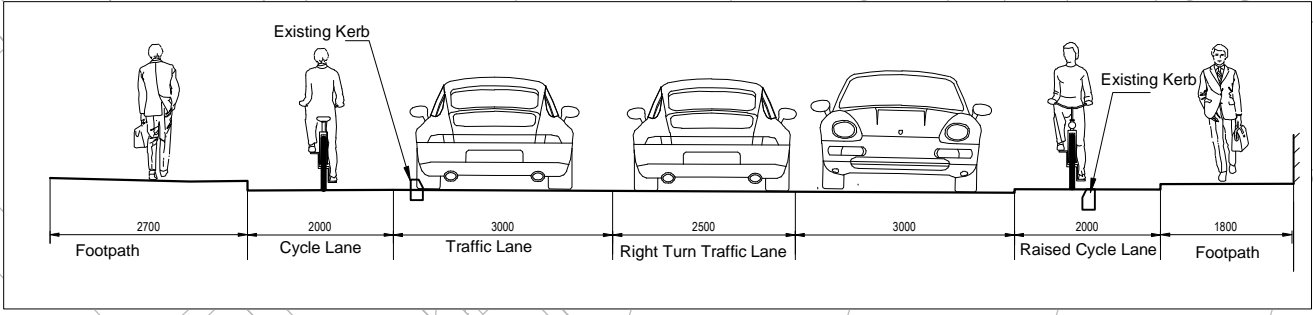
Existing Crossing upgraded to Toucan Crossing

Wynnward Drive

2m Cycle Track

2m Raised Cycle Track

Clonskeagh Road



Section B-B

© Ordnance Survey Ireland. All rights reserved. Licence Number 2012/22/CCMA Dublin City Council.



General Notes

(i) This drawing is the property of RPS Consulting Engineers, it is a confidential document and must not be copied, used, or its content divulged without prior written consent.

(ii) All Levels refer to Ordnance Survey Datum, Malin Head.

(iii) DO NOT SCALE, use figured dimensions only, if in doubt ask.

(iv) Hard copies, dwf and pdf will form a controlled issue of the drawing. All other formats (dwg etc) are deemed to be an uncontrolled issue and any work carried out based on these files is at the recipients own risk. RPS will not accept any responsibility for any errors from the use of these files, either by human error by the recipient, listing of the un-dimensioned measurements, compatibility with the recipients software, and any errors arising when these files are used to aid the recipients drawing production, or setting out on site.

No.	Date	By	App	Amendment / Issue
F01	Sept 12	CF	MW	Issue for Public Consultation

RPS
 West Pier
 Business Campus
 Dun Laoghaire
 Co Dublin








T +353 1 4882900
 F +353 1 2835676
 W www.rpsgroup.com/ireland
 E ireland@rpsgroup.com

Drawn	CF	Project Luas to Dart via UCD Windy Arbour Luas to U.C.D
Checked	CF	
Approved	MN	
Date	AUG 2012	
Scale	1:250 @ A1 1:500 @ A3	
Job No.	MDT0618	Title Clonskeagh Road - Wynnward Drive Sheet 10 of 10
File Ref.	MDT0618DG101-110.dwg	
Dwg. No.	DG110	
Rev.	F01	

R:\MDT0618 - Luas to Dart via UCD\B.0 Drawings\DCM\MDT0618DG101-110.dwg

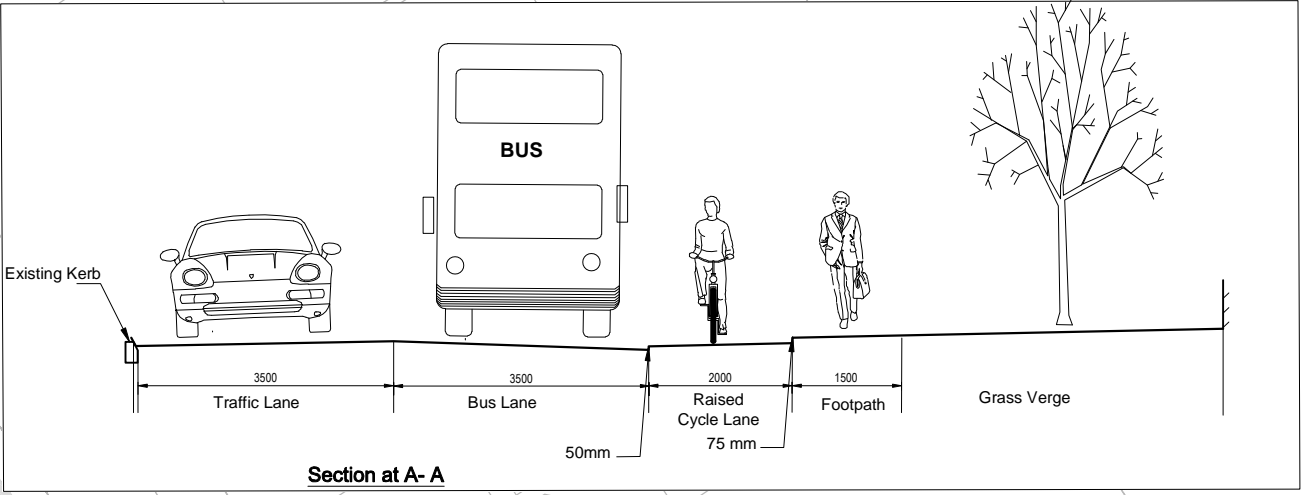


Legend

-  Shared Cycle/Pedestrian Area
-  Cycle Track
-  Raised Cycle Lane (50mm)
-  Red Surfacing
-  Footway
-  Existing Kerb line to be altered
-  LUAS to DART via UCD Directional Sign

N11

Existing Off Road Cycle Track to ramp to road level 20m in advance of side road



2m Wide, 50mm Raised Cycle Lane

R:\MDT0618_Luas to Dart via UCD\8.0 Drawings\DMT0618DG201-212.dwg

© Ordnance Survey Ireland. All rights reserved. Licence Number 2012/22/CCMA Dublin City Council.

Client





General Notes

(i) This drawing is the property of RPS Consulting Engineers, it is a confidential document and must not be copied, used, or its content divulged without prior written consent.

(ii) All Levels refer to Ordnance Survey Datum, Malin Head.

(iii) DO NOT SCALE, use figured dimensions only, if in doubt ask.

(iv) Hard copies, dwf and pdf will form a controlled issue of the drawing. All other formats (dwg etc) are deemed to be an uncontrolled issue and any work carried out based on these files is at the recipient's own risk. RPS will not accept any responsibility for any errors from the use of these files, either by human error by the recipient, listing of the un-dimensioned measurements, compatibility with the recipient's software, and any errors arising when these files are used to aid the recipient's drawing production, or setting out on site.

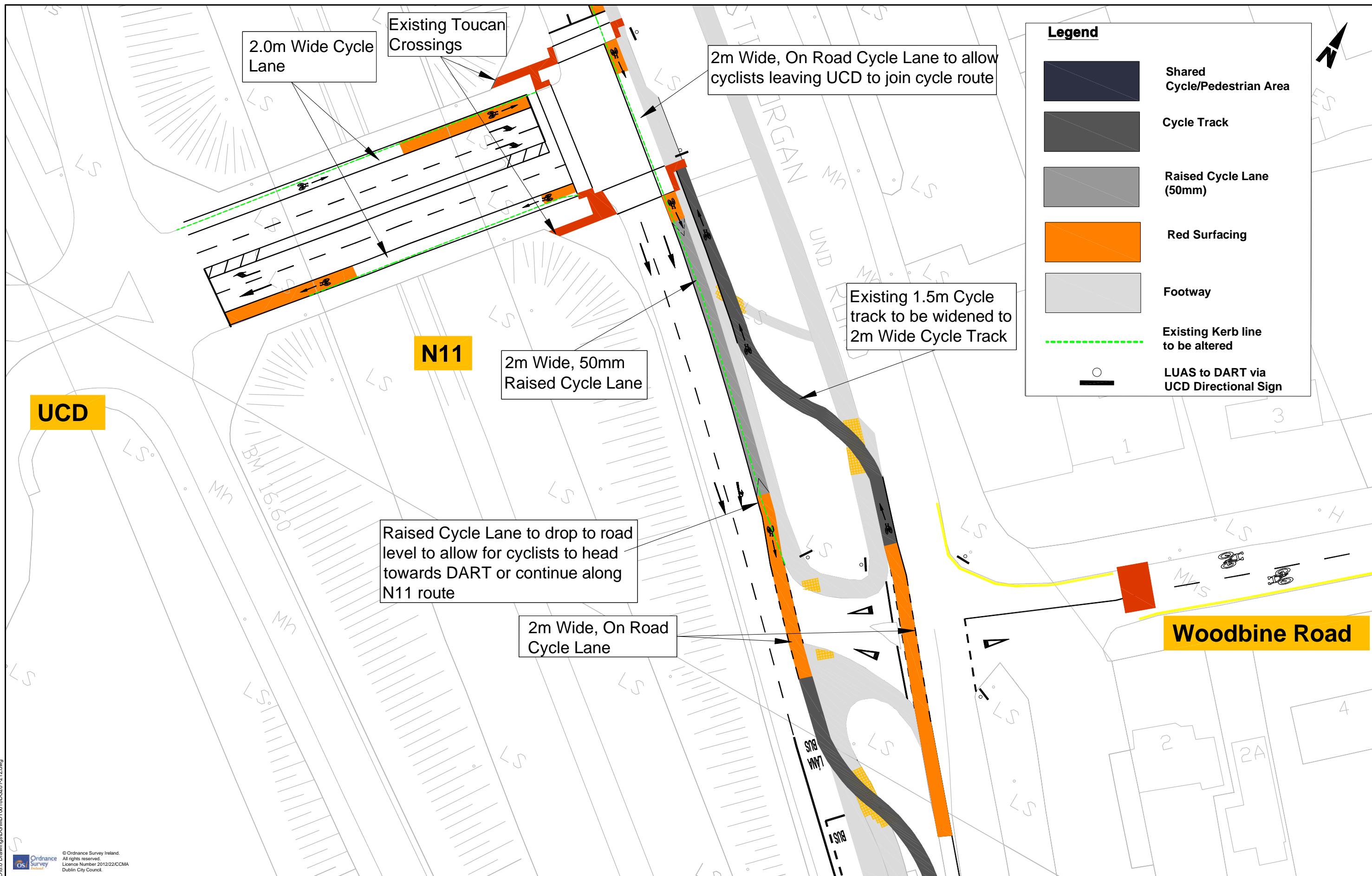
No.	Date	By	App	Amendment / Issue
F01	Sept 12	CF	MN	Issue for Public Consultation

RPS

West Pier
Business Campus
Dun Laoghaire
Co Dublin

T +353 1 4882900
F +353 1 2835676
W www.rpsgroup.com/ireland
E ireland@rpsgroup.com

Drawn	CF	Project	Luas to Dart via UCD Bootertstown Dart Station to UCD		
Checked	CF	Title Belfield Overpass Sheet 1 of 12			
Approved	MN				
Date	AUG 2012	File Ref.	MDT0618DG201-212.dwg	Rev.	F01
Scale	1:250 @ A1 1:500 @ A3	Drg. No.	DG201		
Job No.	MDT0618				



UCD

N11

Woodbine Road

Legend

- Shared Cycle/Pedestrian Area
- Cycle Track
- Raised Cycle Lane (50mm)
- Red Surfacing
- Footway
- Existing Kerb line to be altered
- LUAS to DART via UCD Directional Sign

© Ordnance Survey Ireland. All rights reserved. Licence Number 2012/22/CCMA Dublin City Council.

Client

General Notes

(i) This drawing is the property of RPS Consulting Engineers, it is a confidential document and must not be copied, used, or its content divulged without prior written consent.

(ii) All Levels refer to Ordnance Survey Datum, Malin Head.

(iii) DO NOT SCALE, use figured dimensions only, if in doubt ask.

(iv) Hard copies, dwf and pdf will form a controlled issue of the drawing. All other formats (dwg etc) are deemed to be an uncontrolled issue and any work carried out based on these files is at the recipient's own risk. RPS will not accept any responsibility for any errors from the use of these files, either by human error by the recipient, listing of the un-dimensioned measurements, compatibility with the recipient's software, and any errors arising when these files are used to aid the recipient's drawing production, or setting out on site.

No.	Date	By	App	Amendment / Issue
F01	Sept 12	CF	MN	Issue for Public Consultation

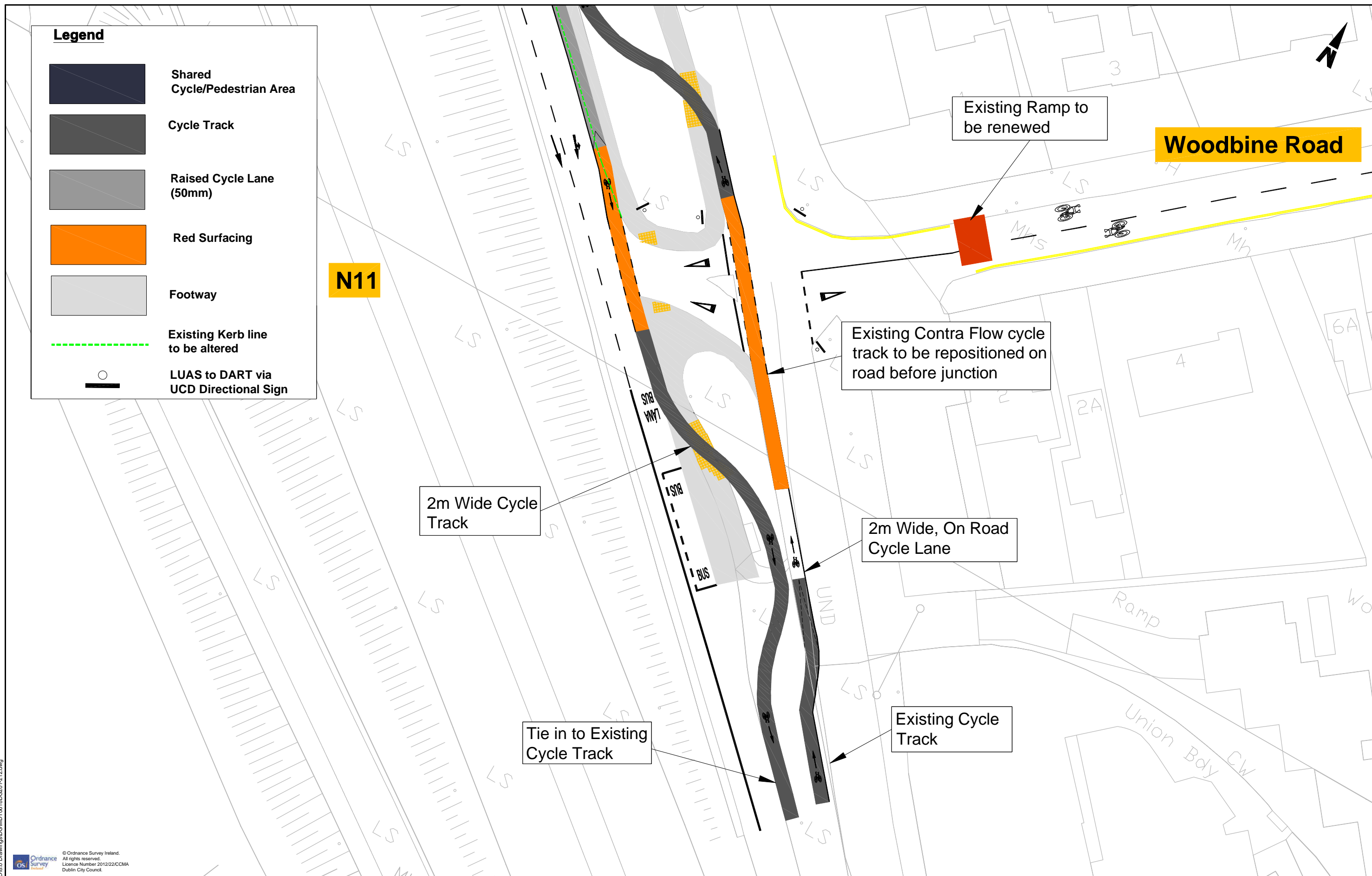
RPS

West Pier
Business Campus
Dun Laoghaire
Co Dublin

T +353 1 4882900
F +353 1 2835676
W www.rpsgroup.com/ireland
E ireland@rpsgroup.com

Drawn	CF	Project	Luas to Dart via UCD Bootertstown Dart Station to UCD		
Checked	CF	Title	Belfield Overpass		
Approved	MN	Scale	Sheet 2 of 12		
Date	AUG 2012	Scale	1:250 @ A1 1:500 @ A3		
Job No.	MDT0618	File Ref.	MDT0618DG201-212.dwg	Drg. No.	DG202
Rev.	F01				

R:\MDT0618_Luas to Dart via UCD\08.0 Drawings\08\MDT0618DG201-212.dwg



Legend

- Shared Cycle/Pedestrian Area
- Cycle Track
- Raised Cycle Lane (50mm)
- Red Surfacing
- Footway
- Existing Kerb line to be altered
- LUAS to DART via UCD Directional Sign

© Ordnance Survey Ireland. All rights reserved. Licence Number 2012/22/CCMA Dublin City Council.

Client

General Notes

(i) This drawing is the property of RPS Consulting Engineers, it is a confidential document and must not be copied, used, or its content divulged without prior written consent.

(ii) All Levels refer to Ordnance Survey Datum, Malin Head.

(iii) DO NOT SCALE, use figured dimensions only, if in doubt ask.

(iv) Hard copies, dwf and pdf will form a controlled issue of the drawing. All other formats (dwg etc) are deemed to be an uncontrolled issue and any work carried out based on these files is at the recipient's own risk. RPS will not accept any responsibility for any errors from the use of these files, either by human error by the recipient, listing of the un-dimensioned measurements, compatibility with the recipient's software, and any errors arising when these files are used to aid the recipient's drawing production, or setting out on site.

No.	Date	By	App	Amendment / Issue
F01	Sept 12	CF	MN	Issue for Public Consultation

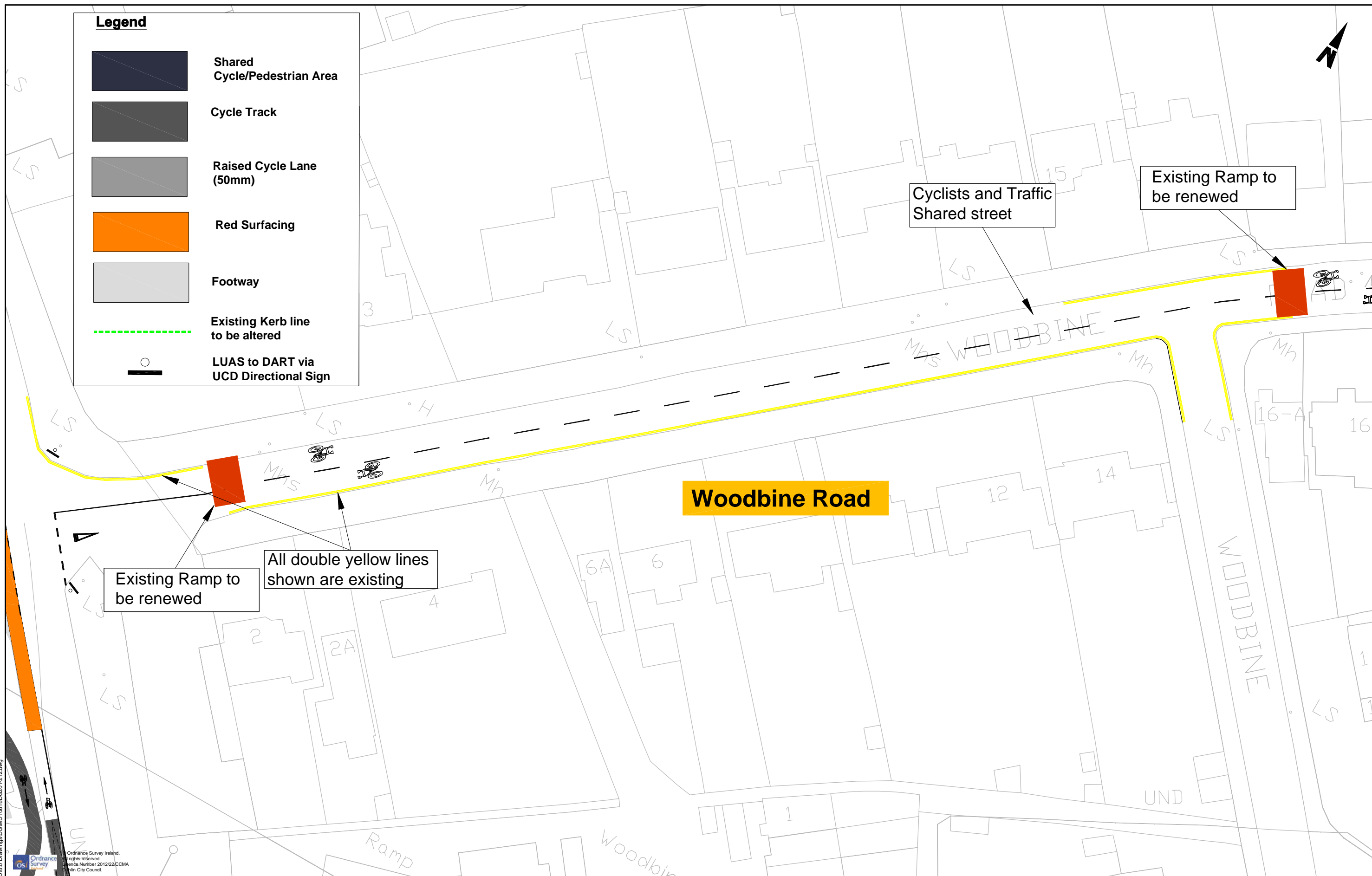
RPS

West Pier Business Campus
Dun Laoghaire Co Dublin

T +353 1 4882900
F +353 1 2835676
W www.rpsgroup.com/ireland
E ireland@rpsgroup.com

Drawn	CF	Project	Luas to Dart via UCD Bootertown Dart Station to UCD		
Checked	CF				
Approved	MN				
Date	AUG 2012	Title	Belfield Overpass		
Scale	1:250 @ A1 1:500 @ A3	Sheet 3 of 12			
Job No.	MDT0618	File Ref.	MDT0618DG201-212.dwg	Drg. No.	DG203
		Rev.	F01		

R:\MDT0618_Luas to Dart via UCD\8.0 Drawings\DMT0618DG201-212.dwg



Client

General Notes

(i) This drawing is the property of RPS Consulting Engineers, it is a confidential document and must not be copied, used, or its content divulged without prior written consent.

(ii) All Levels refer to Ordnance Survey Datum, Malin Head.

(iii) DO NOT SCALE, use figured dimensions only, if in doubt ask.

(iv) Hard copies, dwf and pdf will form a controlled issue of the drawing. All other formats (dwg etc) are deemed to be an uncontrolled issue and any work carried out based on these files is at the recipients own risk. RPS will not accept any responsibility for any errors from the use of these files, either by human error by the recipient, listing of the un-dimensioned measurements, compatibility with the recipients software, and any errors arising when these files are used to aid the recipients drawing production, or setting out on site.

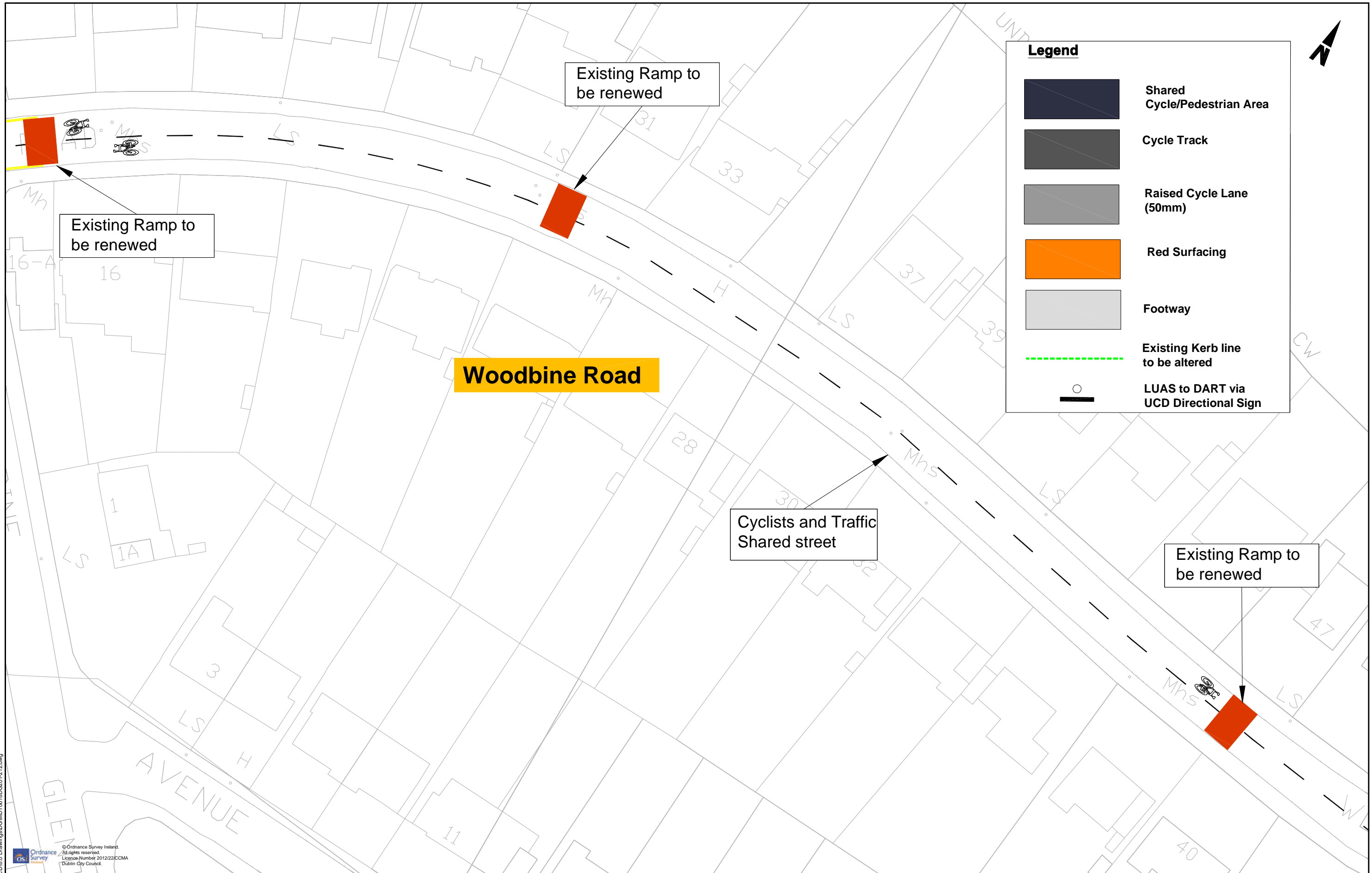
No.	Date	By	For	App
F01	Sept 12	CF	Issue for Public Consultation	MN
			Amendment / Issue	

West Pier
Business Campus
Dun Laoghaire
Co Dublin

T +353 1 4882900
F +353 1 2835676
W www.rpsgroup.com/ireland
E ireland@rpsgroup.com

Drawn	CF	Project	Luas to Dart via UCD Bootertstown Dart Station to UCD		
Checked	CF				
Approved	MN				
Date	AUG 2012	Title	Woodbine Road		
Scale	1:250 @ A1 1:500 @ A3	Sheet 4 of 12			
Job No.	MDT0618	File Ref.	MDT0618DG201-212.dwg	Drg. No.	DG204
		Rev.	F01		

R:\MDT0618_Luas to Dart via UCD\08.0 Drawings\DG\MDT0618DG201-212.dwg



R:\MDT0618 - Luas to Dart via UCD\18.0 Drawings\DG\MDT0618DG201-212.dwg

Client

General Notes

(i) This drawing is the property of RPS Consulting Engineers, it is a confidential document and must not be copied, used, or its content divulged without prior written consent.

(ii) All Levels refer to Ordnance Survey Datum, Main Head.

(iii) DO NOT SCALE, use figured dimensions only, if in doubt ask.

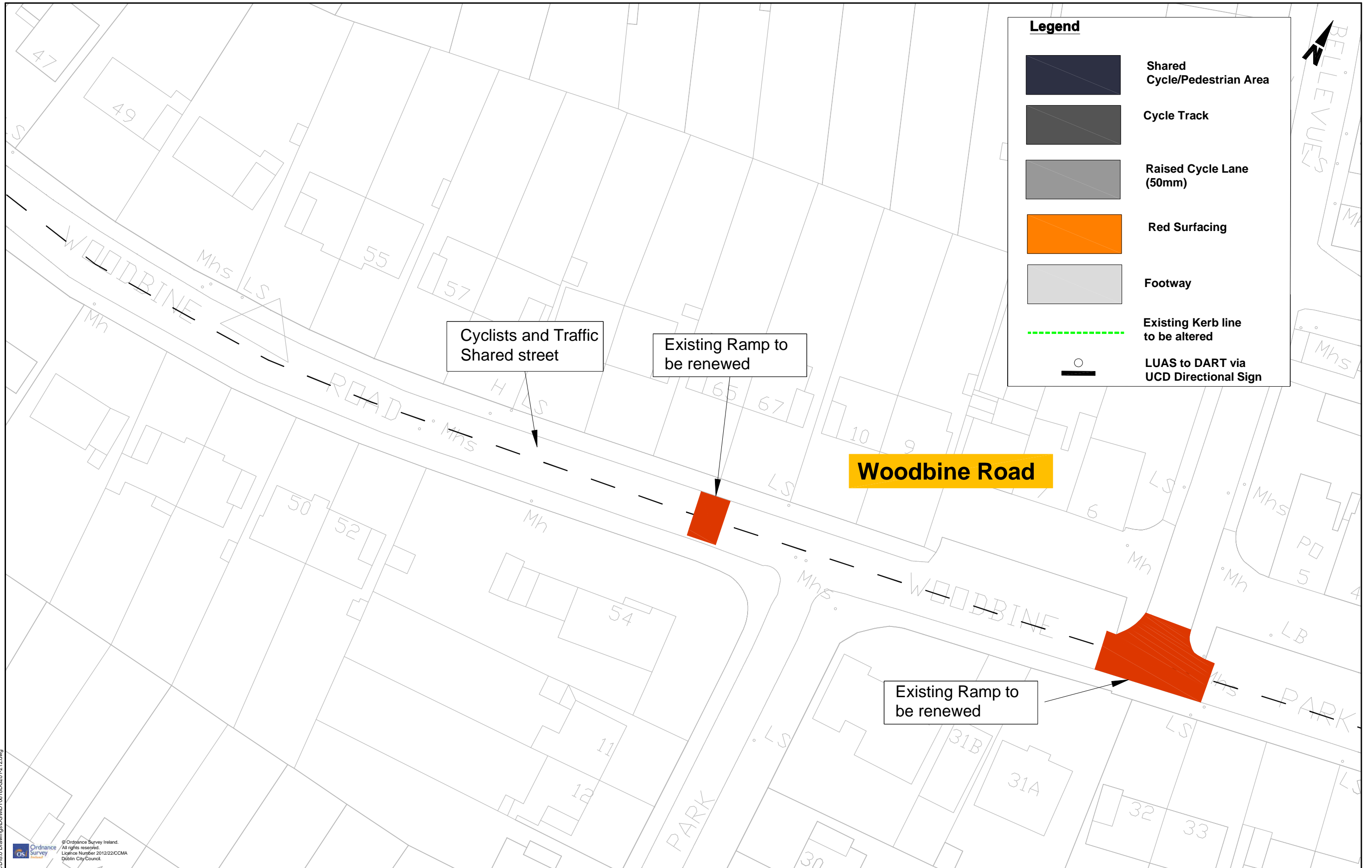
(iv) Hard copies, dwf and pdf will form a controlled issue of the drawing. All other formats (dwg etc) are deemed to be an uncontrolled issue and any work carried out based on these files is at the recipients own risk. RPS will not accept any responsibility for any errors from the use of these files, either by human error by the recipient, listing of the un-dimensioned measurements, compatibility with the recipients software, and any errors arising when these files are used to aid the recipients drawing production, or setting out on site.

No.	Date	By	App	Amendment / Issue
F01	Sept 12	CF	MN	Issue for Public Consultation








West Pier
Business Campus
Dun Laoghaire
Co Dublin

T +353 1 4882900
F +353 1 2835676
W www.rpsgroup.com/ireland
E ireland@rpsgroup.com

Drawn	CF	Project	Luas to Dart via UCD Bootersown Dart Station to UCD	
Checked	CF	Title	Woodbine Road	
Approved	MN	Scale	1:250 @ A1 1:500 @ A3	
Date	AUG 2012	File Ref.	MDT0618DG201-212.dwg	Drg. No. DG205
Scale	1:250 @ A1 1:500 @ A3	Job No.	MDT0618	Rev. F01



Legend

-  Shared Cycle/Pedestrian Area
-  Cycle Track
-  Raised Cycle Lane (50mm)
-  Red Surfacing
-  Footway
-  Existing Kerb line to be altered
-  LUAS to DART via UCD Directional Sign



© Ordnance Survey Ireland. All rights reserved. Licence Number 2012/22/CCMA Dublin City Council.

Client



General Notes

(i) This drawing is the property of RPS Consulting Engineers, it is a confidential document and must not be copied, used, or its content divulged without prior written consent.

(ii) All Levels refer to Ordnance Survey Datum, Malin Head.

(iii) DO NOT SCALE, use figured dimensions only, if in doubt ask.

(iv) Hard copies, dwf and pdf will form a controlled issue of the drawing. All other formats (dwg etc) are deemed to be an uncontrolled issue and any work carried out based on these files is at the recipient's own risk. RPS will not accept any responsibility for any errors from the use of these files, either by human error by the recipient, listing of the un-dimensioned measurements, compatibility with the recipient's software, and any errors arising when these files are used to aid the recipient's drawing production, or setting out on site.

No.	Date	By	For	App
F01	Sept 12	CF	Issue for Public Consultation	MN

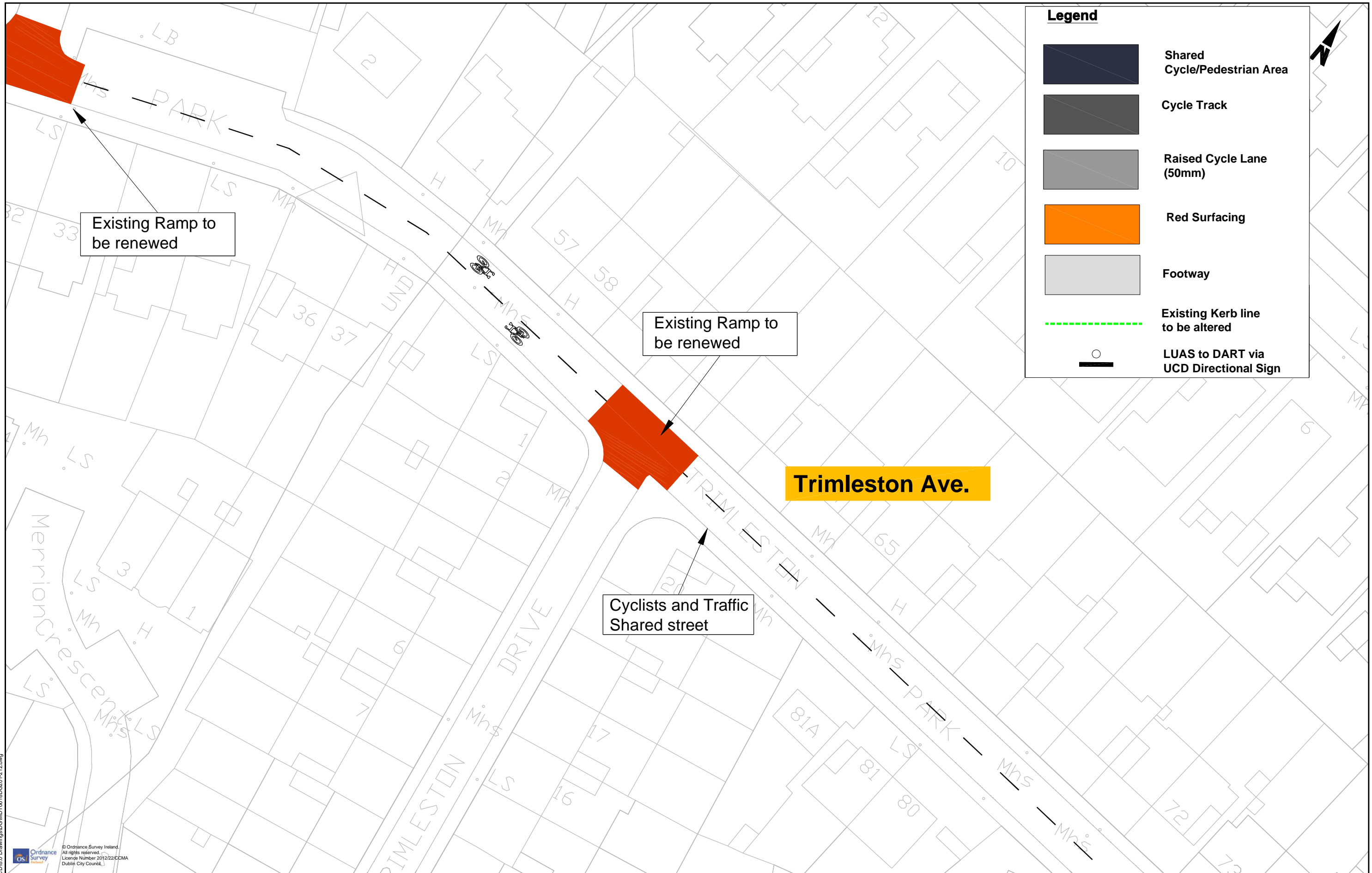
RPS

West Pier
Business Campus
Dun Laoghaire
Co Dublin

T +353 1 4882900
F +353 1 2835676
W www.rpsgroup.com/ireland
E ireland@rpsgroup.com

Drawn	CF	Project	Luas to Dart via UCD Bootersown Dart Station to UCD		
Checked	CF	Title	Woodbine Road		
Approved	MN	Scale	Sheet 6 of 12		
Date	AUG 2012	Scale	1:250 @ A1 1:500 @ A3		
Job No.	MDT0618	File Ref.	MDT0618DG201-212.dwg	Drg. No.	DG206
Rev.	F01				

R:\MDT0618_Luas to Dart via UCD\08.0 Drawings\08\MDT0618DG201-212.dwg



Legend

- Shared Cycle/Pedestrian Area
- Cycle Track
- Raised Cycle Lane (50mm)
- Red Surfacing
- Footway
- Existing Kerb line to be altered
- LUAS to DART via UCD Directional Sign



Client

General Notes

(i) This drawing is the property of RPS Consulting Engineers, it is a confidential document and must not be copied, used, or its content divulged without prior written consent.

(ii) All Levels refer to Ordnance Survey Datum, Mean Head.

(iii) DO NOT SCALE, use figured dimensions only, if in doubt ask.

(iv) Hard copies, dwf and pdf will form a controlled issue of the drawing. All other formats (dwg etc) are deemed to be an uncontrolled issue and any work carried out based on these files is at the recipients own risk. RPS will not accept any responsibility for any errors from the use of these files, either by human error by the recipient, listing of the un-dimensioned measurements, compatibility with the recipients software, and any errors arising when these files are used to aid the recipients drawing production, or setting out on site.

No.	Date	By	App	Amendment / Issue
F01	Sept 12	CF	MN	Issue for Public Consultation

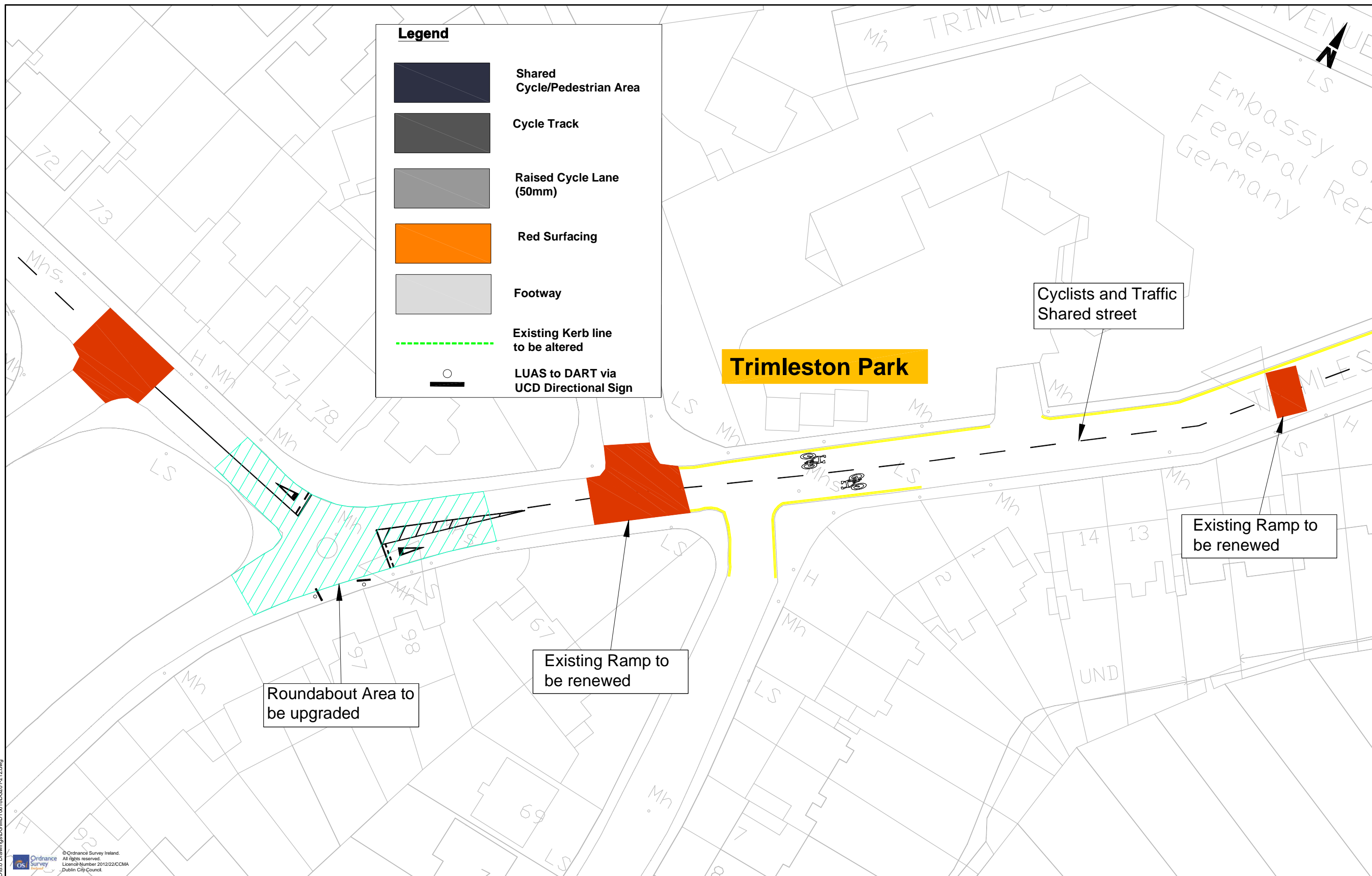
RPS

West Pier
Business Campus
Dun Laoghaire
Co Dublin

T +353 1 4882900
F +353 1 2835676
W www.rpsgroup.com/ireland
E ireland@rpsgroup.com

Drawn	CF	Project	Luas to Dart via UCD	
Checked	CF	Bootersown Dart Station to UCD		
Approved	MN	Title Woodbine Road - Trimleston Avenue		
Date	AUG 2012	Sheet 7 of 12		
Scale	1:250 @ A1 1:500 @ A3	File Ref.	MDT0618DG201-212.dwg	Drg. No. DG207
Job No.	MDT0618	Rev.	F01	

R:\MDT0618 - Luas to Dart via UCD\18.0 Drawings\DG\MDT0618DG201-212.dwg



Client

General Notes

(i) This drawing is the property of RPS Consulting Engineers, it is a confidential document and must not be copied, used, or its content divulged without prior written consent.

(ii) All Levels refer to Ordnance Survey Datum, Mean Head.

(iii) DO NOT SCALE, use figured dimensions only, if in doubt ask.

(iv) Hard copies, dwf and pdf will form a controlled issue of the drawing. All other formats (dwg etc) are deemed to be an uncontrolled issue and any work carried out based on these files is at the recipients own risk. RPS will not accept any responsibility for any errors from the use of these files, either by human error by the recipient, listing of the un-dimensioned measurements, compatibility with the recipients software, and any errors arising when these files are used to aid the recipients drawing production, or setting out on site.

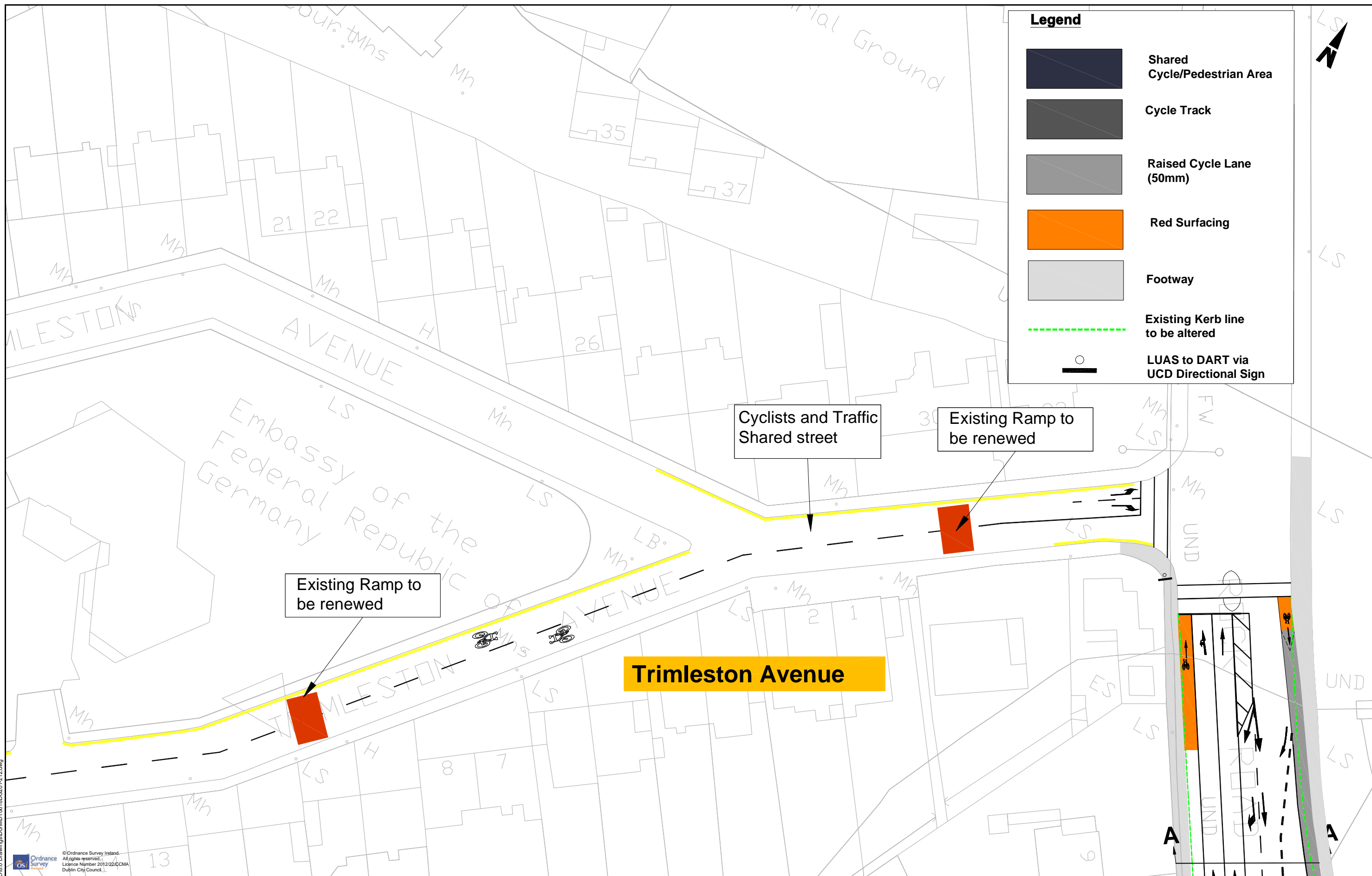
No.	Date	By	App	Amendment / Issue
F01	Sept 12	CF	MN	Issue for Public Consultation

West Pier
Business Campus
Dun Laoghaire
Co Dublin


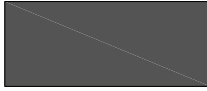





T +353 1 4882900
F +353 1 2835676
W www.rpsgroup.com/ireland
E ireland@rpsgroup.com

Drawn	CF	Project	Luas to Dart via UCD Bootersown Dart Station to UCD		
Checked	CF	Title	Trimleston Avenue		
Approved	MN	Scale	Sheet 8 of 12		
Date	AUG 2012	Scale	1:250 @ A1 1:500 @ A3		
Job No.	MDT0618	File Ref.	MDT0618DG201-212.dwg	Drg. No.	DG208
Rev.	F01				

R:\MDT0618 - Luas to Dart via UCD\8.0 Drawings\DG\MDT0618DG201-212.dwg



Legend

-  Shared Cycle/Pedestrian Area
-  Cycle Track
-  Raised Cycle Lane (50mm)
-  Red Surfacing
-  Footway
-  Existing Kerb line to be altered
-  LUAS to DART via UCD Directional Sign

Existing Ramp to be renewed

Cyclists and Traffic Shared street

Existing Ramp to be renewed

Trimleston Avenue

© Ordnance Survey Ireland. All rights reserved. Licence Number 2012/22/CCMA Dublin City Council

Client





General Notes

(i) This drawing is the property of RPS Consulting Engineers, it is a confidential document and must not be copied, used, or its content divulged without prior written consent.

(ii) All Levels refer to Ordnance Survey Datum, Malin Head.

(iii) DO NOT SCALE, use figured dimensions only, if in doubt ask.

(iv) Hard copies, dwf and pdf will form a controlled issue of the drawing. All other formats (dwg etc) are deemed to be an uncontrolled issue and any work carried out based on these files is at the recipients own risk. RPS will not accept any responsibility for any errors from the use of these files, either by human error by the recipient, listing of the un-dimensioned measurements, compatibility with the recipients software, and any errors arising when these files are used to aid the recipients drawing production, or setting out on site.

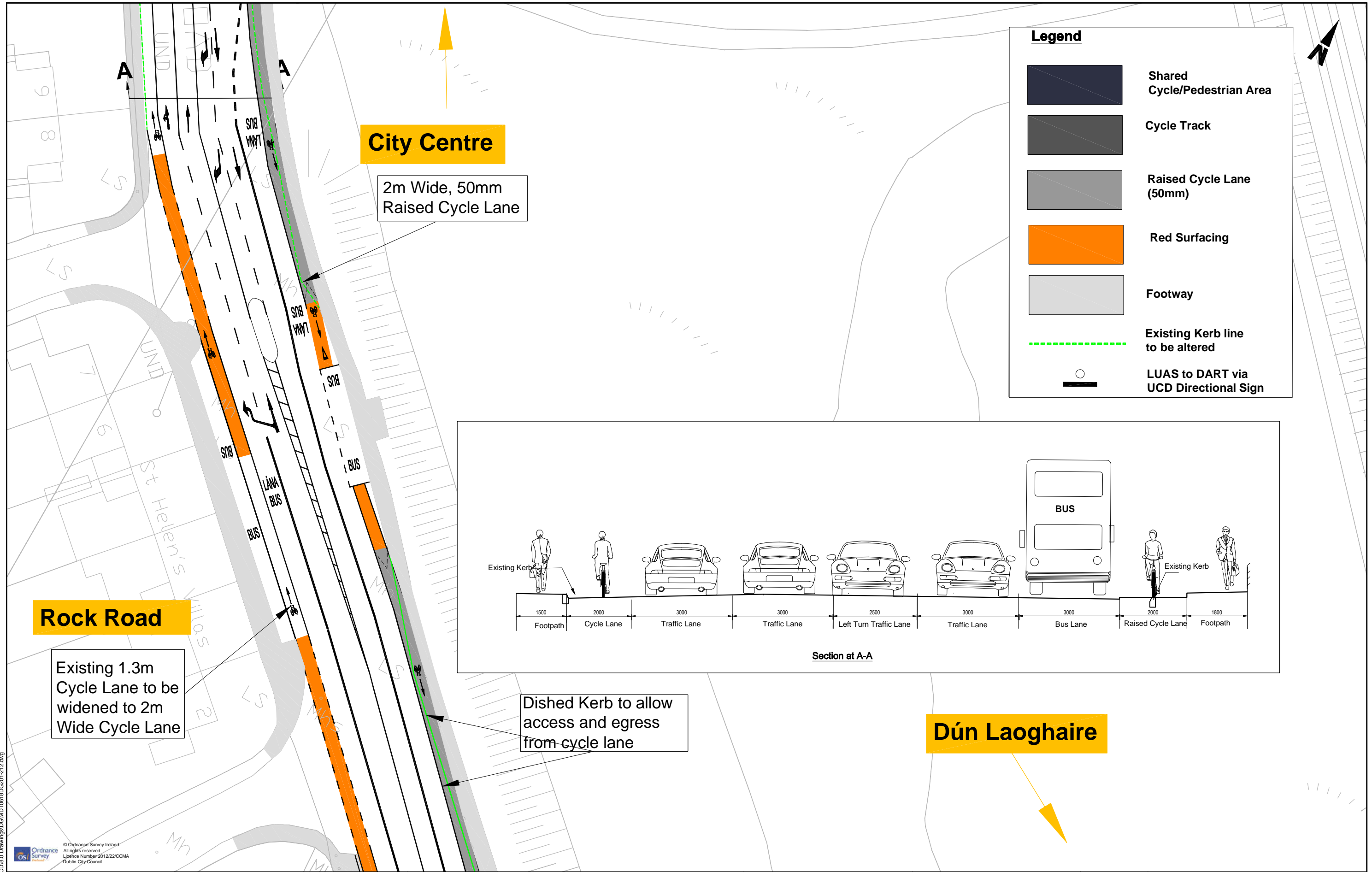
No.	Date	By	App	Amendment / Issue
F01	Sept 12	CF	MN	Issue for Public Consultation

RPS

West Pier
Business Campus
Dun Laoghaire
Co Dublin

T +353 1 4882900
F +353 1 2835676
W www.rpsgroup.com/ireland
E ireland@rpsgroup.com

Drawn	CF	Project	Luas to Dart via UCD Bootersown Dart Station to UCD		
Checked	CF	Title	Trimleston Avenue - Rock Road		
Approved	MN	Scale	1:250 @ A1 1:500 @ A3		
Date	AUG 2012	Sheet	9 of 12		
Job No.	MDT0618	File Ref.	MDT0618DG201-212.dwg	Drg. No.	DG209
Rev.	F01				



City Centre

2m Wide, 50mm Raised Cycle Lane

Rock Road

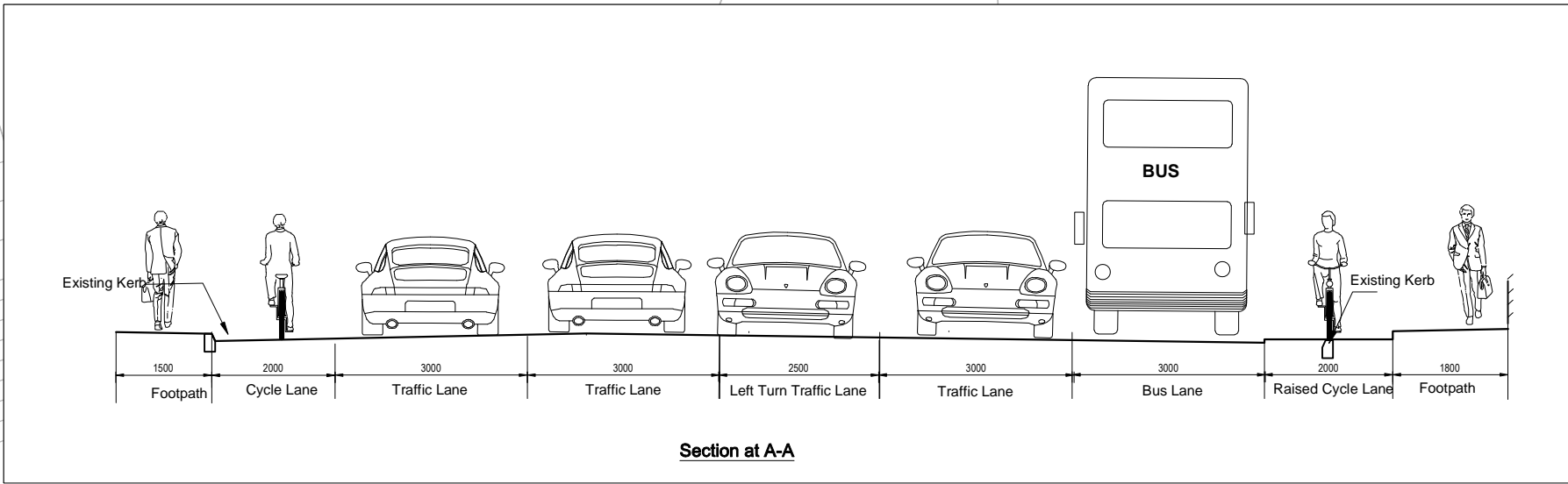
Existing 1.3m Cycle Lane to be widened to 2m Wide Cycle Lane

Dished Kerb to allow access and egress from cycle lane

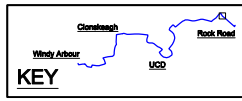
Dún Laoghaire

Legend

- Shared Cycle/Pedestrian Area
- Cycle Track
- Raised Cycle Lane (50mm)
- Red Surfacing
- Footway
- Existing Kerb line to be altered
- LUAS to DART via UCD Directional Sign



© Ordnance Survey Ireland. All rights reserved. Licence Number 2012/22/CMA Dublin City Council.



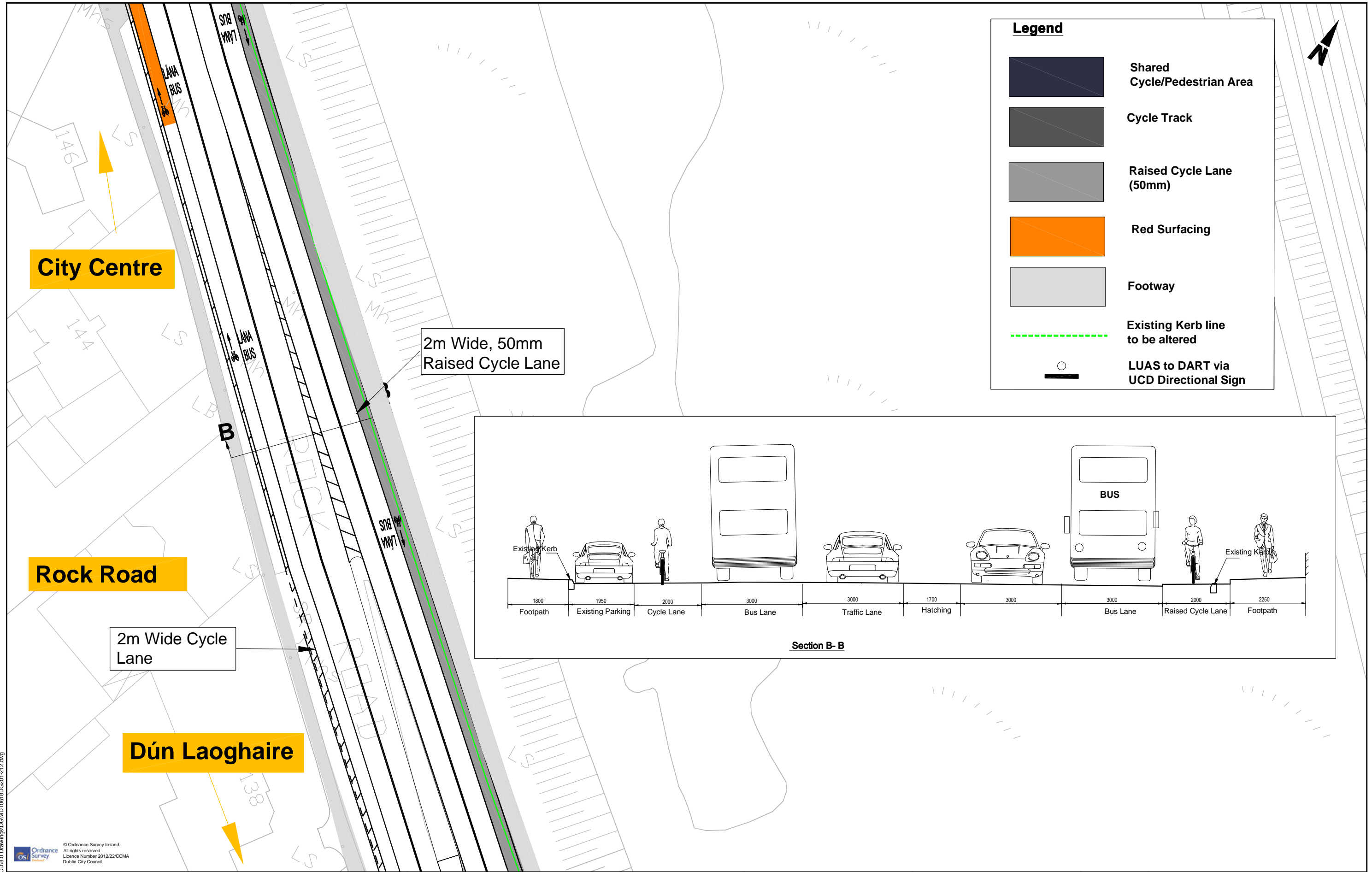
General Notes

- (i) This drawing is the property of RPS Consulting Engineers, it is a confidential document and must not be copied, used, or its content divulged without prior written consent.
- (ii) All Levels refer to Ordnance Survey Datum, Malin Head.
- (iii) DO NOT SCALE, use figured dimensions only, if in doubt ask.
- (iv) Hard copies, dwf and pdf will form a controlled issue of the drawing. All other formats (dwg etc) are deemed to be an uncontrolled issue and any work carried out based on these files is at the recipients own risk. RPS will not accept any responsibility for any errors from the use of these files, either by human error by the recipient, listing of the un-dimensioned measurements, compatibility with the recipients software, and any errors arising when these files are used to aid the recipients drawing production, or setting out on site.








No.	Date	By	App	Amendment / Issue
F01	Sept '12	CF	MW	Issue for Public Consultation

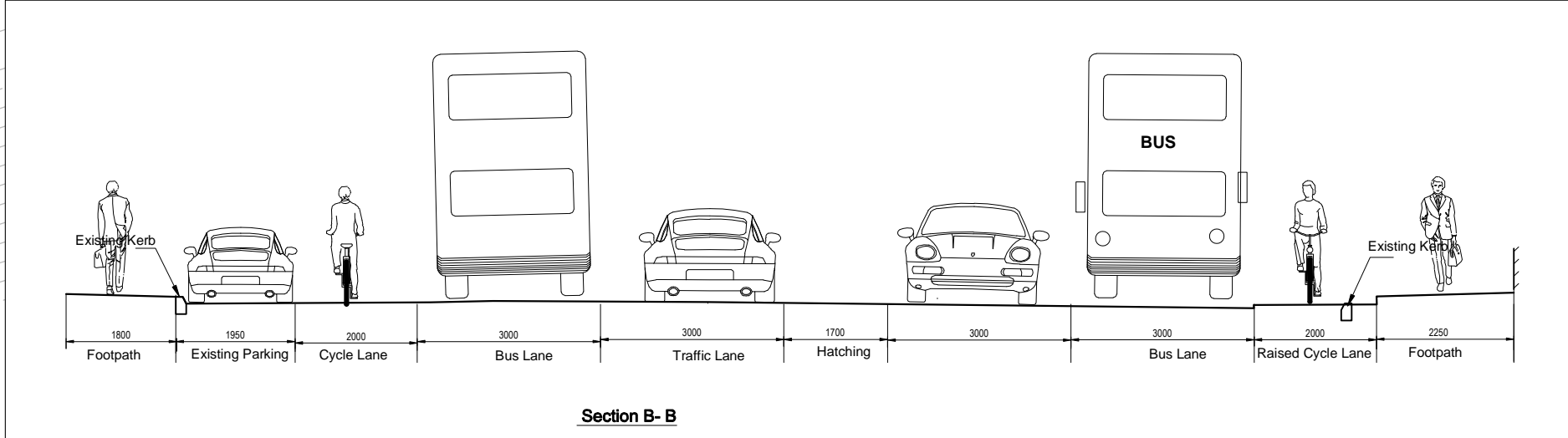
RPS
 West Pier Business Campus
 Dun Laoghaire Co Dublin
 T +353 1 4882900
 F +353 1 2835676
 W www.rpsgroup.com/ireland
 E ireland@rpsgroup.com

Drawn	CF	Project	Luas to Dart via UCD		
Checked	CF		Bootersown Dart Station to UCD		
Approved	MN	Title	Rock Rd		
Date	AUG 2012		Sheet 10 of 12		
Scale	1:250 @ A1 1:500 @ A3	Job No.	MDT0618	File Ref.	MDT0618DG201-212.dwg
		Drg. No.	DG210	Rev.	F01



Legend

-  Shared Cycle/Pedestrian Area
-  Cycle Track
-  Raised Cycle Lane (50mm)
-  Red Surfacing
-  Footway
-  Existing Kerb line to be altered
-  LUAS to DART via UCD Directional Sign



© Ordnance Survey Ireland. All rights reserved. Licence Number 2012/22/CCMA Dublin City Council.

Client



General Notes

(i) This drawing is the property of RPS Consulting Engineers, it is a confidential document and must not be copied, used, or its content divulged without prior written consent.

(ii) All Levels refer to Ordnance Survey Datum, Malin Head.

(iii) DO NOT SCALE, use figured dimensions only, if in doubt ask.

(iv) Hard copies, dwf and pdf will form a controlled issue of the drawing. All other formats (dwg etc) are deemed to be an uncontrolled issue and any work carried out based on these files is at the recipients own risk. RPS will not accept any responsibility for any errors from the use of these files, either by human error by the recipient, listing of the un-dimensioned measurements, compatibility with the recipients software, and any errors arising when these files are used to aid the recipients drawing production, or setting out on site.

No.	Date	By	App	Amendment / Issue
F01	Sept '12	CF	MW	Issue for Public Consultation

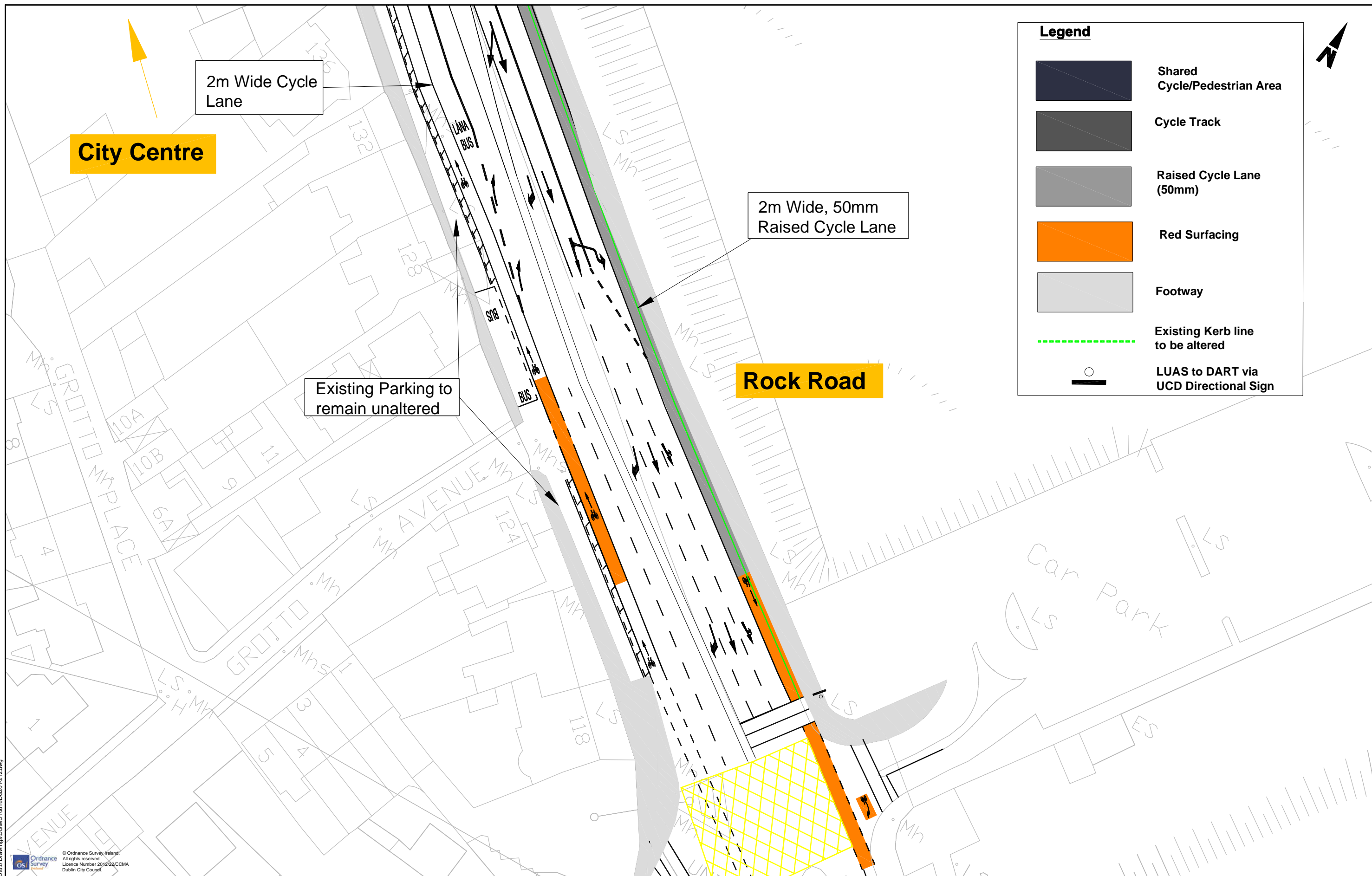


West Pier
Business Campus
Dun Laoghaire
Co Dublin

T +353 1 4882900
F +353 1 2835676
W www.rpsgroup.com/ireland
E ireland@rpsgroup.com

Drawn	CF	Project	Luas to Dart via UCD Bootersown Dart Station to UCD		
Checked	CF				
Approved	MN	Title	Rock Rd		
Date	AUG 2012				
Scale	1:250 @ A1 1:500 @ A3	Sheet 11 of 12			
Job No.	MDT0618	File Ref.	MDT0618DG201-212.dwg	Dwg. No.	DG211
				Rev.	F01

R:\MDT0618 - Luas to Dart via UCD\B.0 Drawings\DS\MDT0618DG201-212.dwg



R:\MDT0618_Luas to Dart via UCD\08.0 Drawings\DG\MDT0618DG201-212.dwg

© Ordnance Survey, Ireland. All rights reserved. License Number 2012/22/CCMA Dublin City Council.

Client

General Notes

(i) This drawing is the property of RPS Consulting Engineers, it is a confidential document and must not be copied, used, or its content divulged without prior written consent.

(ii) All Levels refer to Ordnance Survey Datum, Mean Head.

(iii) DO NOT SCALE, use figured dimensions only, if in doubt ask.

(iv) Hard copies, dwf and pdf will form a controlled issue of the drawing. All other formats (dwg etc) are deemed to be an uncontrolled issue and any work carried out based on these files is at the recipient's own risk. RPS will not accept any responsibility for any errors from the use of these files, either by human error by the recipient, listing of the un-dimensioned measurements, compatibility with the recipient's software, and any errors arising when these files are used to aid the recipient's drawing production, or setting out on site.

No.	Date	By	For	App
F01	Sept 12	CF	Issue for Public Consultation	MN
			Amendment / Issue	

West Pier
Business Campus
Dun Laoghaire
Co Dublin

T +353 1 4882900
F +353 1 2835676
W www.rpsgroup.com/ireland
E ireland@rpsgroup.com

Drawn	CF	Project	Luas to Dart via UCD Bootertstown Dart Station to UCD	
Checked	CF			
Approved	MN			
Date	AUG 2012	Title	Rock Rd	
Scale	1:250 @ A1 1:500 @ A3	Sheet 12 of 12		
Job No.	MDT0618	File Ref.	MDT0618DG201-212.dwg	Rev. F01
		Drg. No.	DG212	