



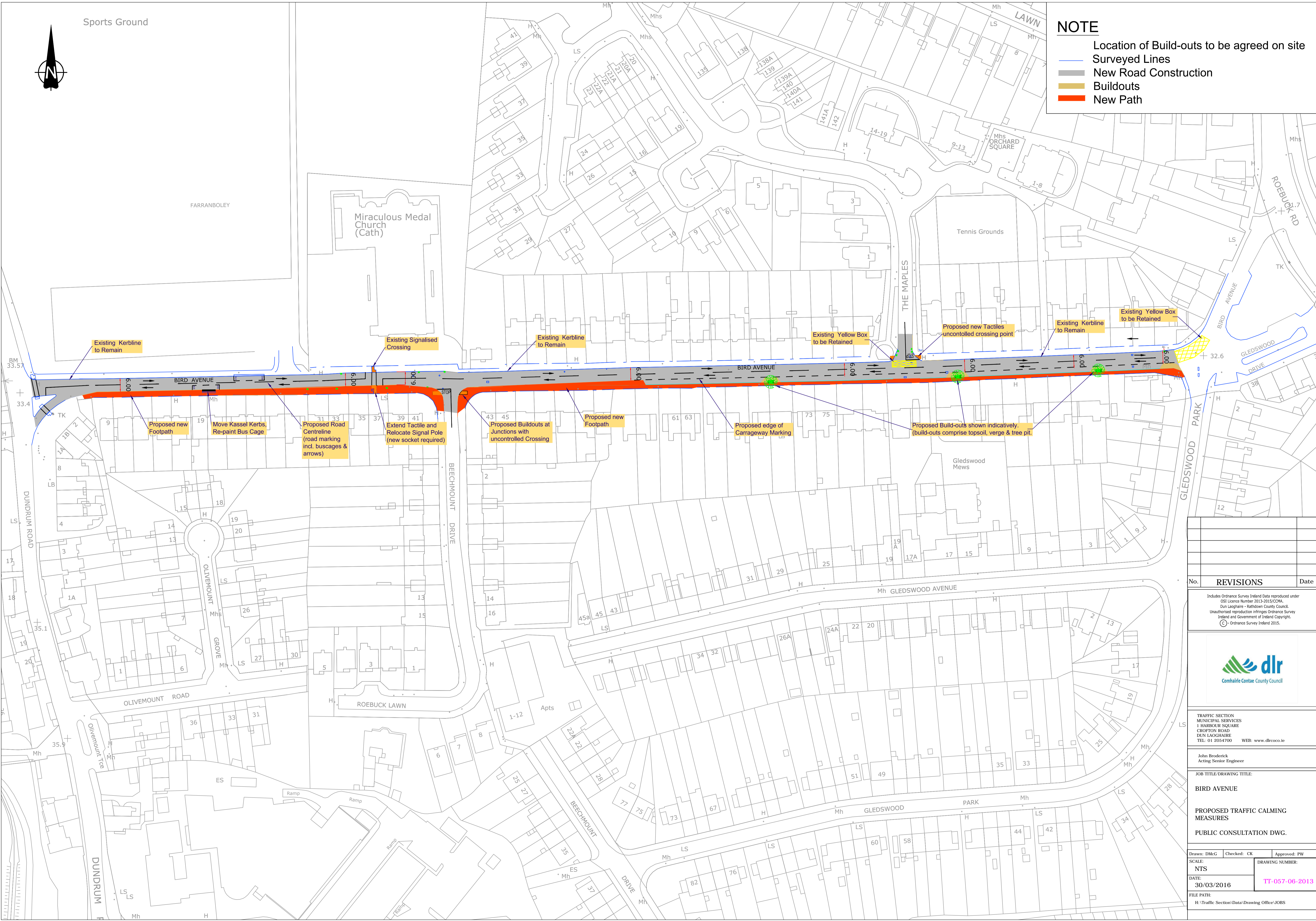


Sports Ground

**NOTE**

-  Surveyed Lines
-  New Road Construction
-  Buildouts
-  New Path

Location of Build-outs to be agreed on site



No.	REVISIONS	Date

Includes Ordnance Survey Ireland Data reproduced under OSI Licence Number 2013-2015/0204.  
 Dun Laoghaire - Rathdown County Council.  
 Unauthorised reproduction infringes Ordnance Survey Ireland and Government of Ireland Copyright.  
 © Ordnance Survey Ireland 2015.



TRAFFIC SECTION  
 MUNICIPAL SERVICES  
 1 HARBOUR SQUARE  
 CROFTON ROAD  
 DUN LAOGHAIRE  
 TEL: 01 2054700 WEB: www.dlrco.ie

John Broderick  
 Acting Senior Engineer

JOB TITLE/DRAWING TITLE:  
**BIRD AVENUE**

**PROPOSED TRAFFIC CALMING MEASURES**

**PUBLIC CONSULTATION DWG.**

Drawn: DMcG Checked: CK Approved: PW

SCALE:  
 NTS DRAWING NUMBER:

DATE: **30/03/2016** **TT-057-06-2013**

FILE PATH:  
 H:\Traffic Section\Data\Drawing Office\JOBS